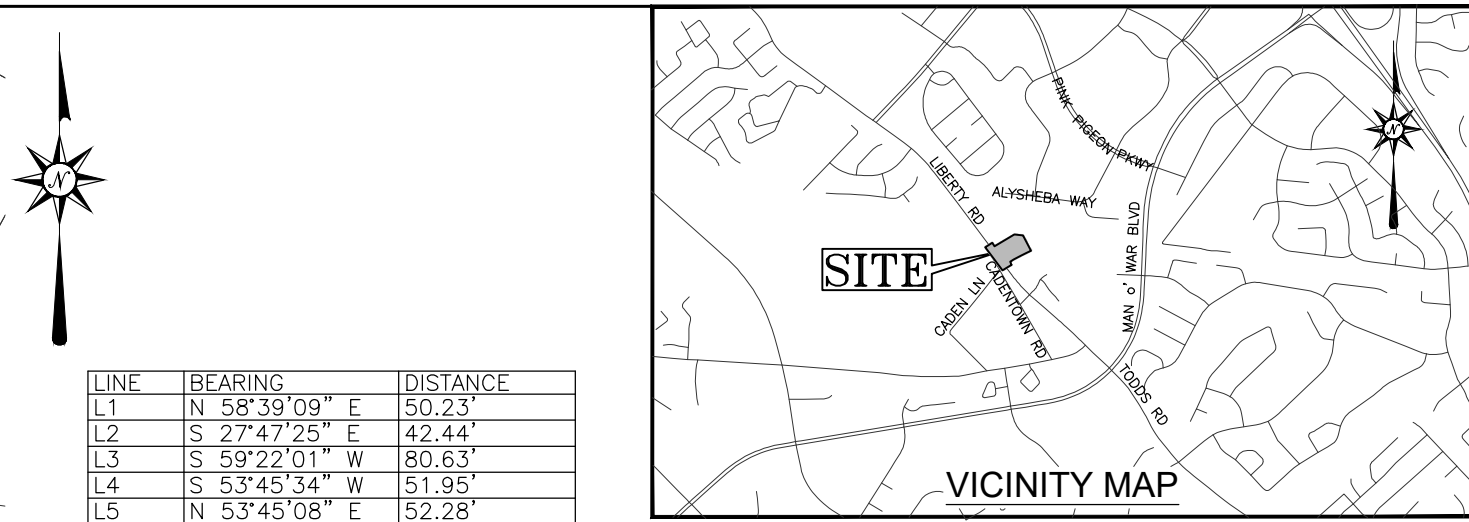
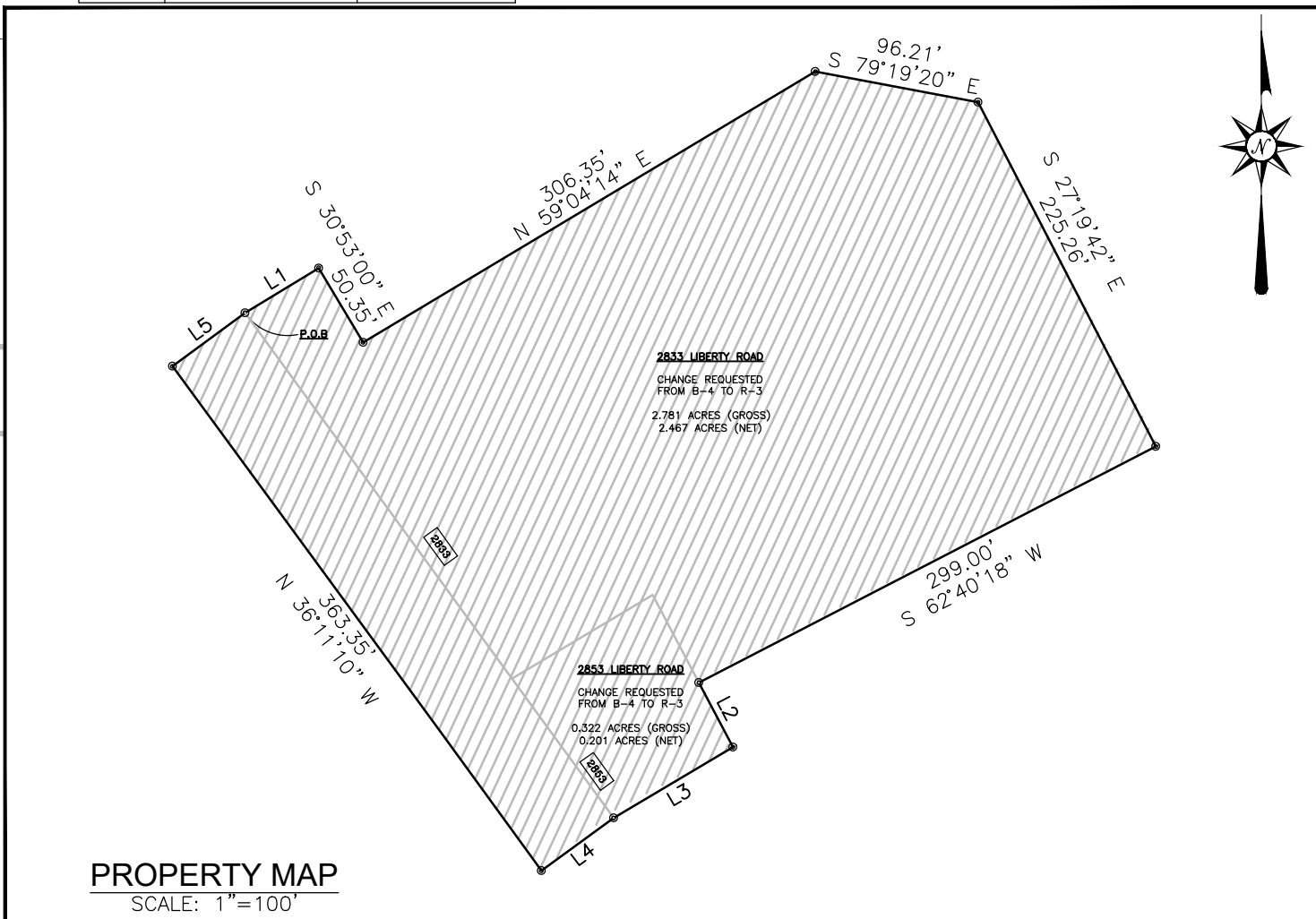



NOTIFICATION MAP
SCALE: 1" = 200'



LINE	BEARING	DISTANCE
L1	N 58°39'09" E	50.23'
L2	S 27°47'25" E	42.44'
L3	S 59°22'01" W	80.63'
L4	S 53°45'34" W	51.95'
L5	N 53°45'08" E	52.28'



PROPERTY MAP
SCALE: 1" = 100'



ZOMAR:		TITLE: 2819 LIBERTY RD			
PROPERTY ADDRESS:	FROM	TO	GROSS	NET	
2833 LIBERTY ROAD	B-4	R-3	2.781	2.467	
2853 LIBERTY ROAD	B-4	R-3	0.322	0.201	
OWNER / APPLICANT:					
LIBERTY PARK DEVELOPMENT LLC					
201 W VINE ST LEXINGTON, KY 40507					
PREPARED BY: VISION ENGINEERING, LLC					
DATE FILED: AUGUST 7, 2023					
			TOTAL	3.103	2.668