

GRANT OF EASEMENT

This **EASEMENT** is made and entered into this 8 day of November, 2013, by and between **PATRICIA L. HOGUE, a single person**, 1201 Mt. Rushmore Way, Lexington, Kentucky 40515 ("Grantor"), which is also the in-care of tax mailing address for the current tax year, and the **LEXINGTON-FAYETTE URBAN COUNTY GOVERNMENT**, 200 East Main Street, Lexington, Kentucky 40507 ("Grantee");

W I T N E S S E T H:

That for and in consideration of the sum of **Three Thousand One Hundred Eighty-Seven Dollars and 20/100 Cents (\$3,187.20)**, and other good and valuable consideration, the receipt and sufficiency of which is hereby acknowledged, Grantor has **BARGAINED** and **SOLD** and does hereby **GIVE, GRANT** and **CONVEY** unto the Grantee, its successors and assigns, the permanent right to lay, construct, operate, repair, reconstruct and remove sanitary sewer improvements and appurtenances thereto, which sanitary sewer improvements and appurtenances shall be of such dimension, character, construction and use determined by Grantee, along, through, under and across the following tract of land located in the confines of Lexington-Fayette County, Kentucky, and more particularly described as follows:

Permanent Sanitary Sewer Easement
1201 Mt. Rushmore Way
Century Hills Sanitary Sewer Improvement Project

Described on Exhibit A attached hereto and incorporated herein by reference.

FURTHER, for and in consideration of the foregoing sum, the receipt and sufficiency of which is hereby acknowledged, Grantor has **BARGAINED** and **SOLD** and does hereby **GIVE, GRANT** and **CONVEY** unto the Grantee, its successors and assigns, the temporary right to excavate, grade, construct, alter, regrade and perform related work

Mail to Grantee
c/o Department of Law, 11th Floor

for the purpose of sanitary sewer construction, repair, installation and relocation through and across the following tract of land located within the confines of Lexington-Fayette County, Kentucky, to-wit:

Temporary Construction Easement
1201 Mt. Rushmore Way
Century Hills Sanitary Sewer Improvement Project

All temporary construction easements, if any, are described on Exhibit B attached hereto and incorporated herein by reference.

TO HAVE AND TO HOLD the above-described easement together with all rights, privileges, appurtenances and improvements thereunto belonging unto Grantee, its successors and assigns forever, for the purposes and uses herein designated.

The above-described temporary construction easement will expire upon completion of the construction of the improvement project on the land adjacent to this easement, runs with the land for the duration of the improvement project on the adjacent land, and is binding upon the heirs and assigns of the Grantor.

Grantor does hereby covenant to and with said Grantee, its successors and assigns forever, that she is lawfully seized in fee simple of said property and has good right to sell and convey the easements conveyed herein, and that she will **WARRANT GENERALLY** said title.

Grantor shall have the full right to use the surface of the land lying over said permanent easement for any purpose desired, provided such use will not interfere with the Grantee's free use of the easement herein granted and provided further that no building or structure shall be erected upon, across, over or through said permanent easement without the prior written consent of the Grantee.

The obtaining of this easement was authorized by Resolution No. 389-2013 passed by the Lexington-Fayette Urban County Council on July 9, 2013. Pursuant to

EXHIBIT A

20-FOOT PERMANENT SANITARY SEWER EASEMENT
&
10-FOOT TEMPORARY CONSTRUCTION EASEMENTS
ON THE PROPERTY OF
PATRICIA L. HOGUE
(SINGLE)
DEED BOOK 2764, PAGE 205
LOT 35, BLOCK D, UNIT 2-B CENTURY HILLS SUBDIVISION
PLAT CABINET E, SLIDE 758
1201 MT. RUSHMORE WAY
IN LEXINGTON, FAYETTE COUNTY, KENTUCKY

All those tracts or parcels of land situated on the southwesterly side of Mt. Rushmore Way, southeasterly from its intersection with Pimlico Parkway, in Lexington, Fayette County, Kentucky, and more fully described and bounded as follows, to-wit:

Permanent Sanitary Sewer Easement:

Beginning at a point in the common line of Lot 35, Block D, Unit 2-B of Century Hills Subdivision (see Plat Cabinet E, Slide 758; deed erroneously refers to Plat Cabinet B, Slide 631) and Lot 34A, Block D, Unit 2-B of Century Hills Subdivision (Plat Cabinet E, Slide 758), said point being approximately 47.8 feet northeasterly from the rear common corner of said lots as measured along said common line; thence along the common line of Lots 35 and 34A, N 47° 08' 56" E 20.12 feet; thence through Lot 35, S 36° 40' 44" E 33.19 feet to a point in the common line of Lot 35 aforesaid and Lot 35A, Block D, Unit 2-B of Century Hills Subdivision (Plat Cabinet E, Slide 758); thence along said common line, S 47° 08' 56" W 20.12 feet; thence again through Lot 35, parallel with and twenty feet southwesterly from the second call cited above, N 36° 40' 44" W 33.19 feet to the beginning and containing 664 square feet.

EXHIBIT B

Temporary Construction Easement - Tract 1:

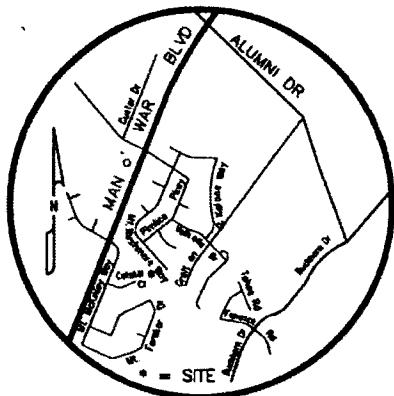
Beginning at the northeasterly corner of the above described permanent sanitary sewer easement, said point being in the common line of Lot 35, Block D, Unit 2-B of Century Hills Subdivision (see Plat Cabinet E, Slide 758; deed erroneously refers to Plat Cabinet B, Slide 631) and Lot 34A, Block D, Unit 2-B of Century Hills Subdivision (Plat Cabinet E, Slide 758); thence along said common line, N 47° 08' 56" E 10.06 feet; thence through Lot 35, parallel with and ten feet northeasterly from the northeasterly line of the above described permanent sanitary sewer easement, S 36° 40' 44" E 33.19 feet to a point in the common line of Lot 35 aforesaid and Lot 35A, Block D, Unit 2-B of Century Hills Subdivision (Plat Cabinet E, Slide 758); thence along said common line, S 47° 08' 56" W 10.06 feet; thence again through Lot 35, along the northeasterly line of the above described permanent sanitary sewer easement, N 36° 40' 44" W 33.19 feet to the beginning and containing 332 square feet.

Temporary Construction Easement - Tract 2:

Beginning at the northwesterly corner of the above described permanent sanitary sewer easement, said point being in the common line of Lot 35, Block D, Unit 2-B of Century Hills Subdivision (see Plat Cabinet E, Slide 758; deed erroneously refers to Plat Cabinet B, Slide 631) and Lot 34A, Block D, Unit 2-B of Century Hills Subdivision (Plat Cabinet E, Slide 758); thence through Lot 35, along the southwesterly line of the above described permanent sanitary sewer easement, S 36° 40' 44" E 33.19 feet to a point in the common line of Lot 35 aforesaid and Lot 35A, Block D, Unit 2-B of Century Hills Subdivision (Plat Cabinet E, Slide 758); thence along said common line, S 47° 08' 56" W 10.06 feet; thence again through Lot 35, parallel with and ten feet southwesterly from the southwesterly line of the above described permanent sanitary sewer easement, N 36° 40' 44" W 33.19 feet to a point in the common line of Lots 35 and 34A aforesaid; thence along said common line, N 47° 08' 56" E 10.06 feet to the beginning and containing 332 square feet.

Being a twenty-foot wide permanent sanitary sewer easement and ten-foot wide temporary construction easements on a portion of the same property conveyed to grantor by deed dated October 4, 2007, and of record in Deed Book 2764, Page 205; being designated as Lot 35, Block D, Unit 2-B of Century Hills Subdivision as per the Amended Final Record Plan of record in Plat Cabinet E, Slide 758 (deed erroneously refers to Plat Cabinet B, Slide 631). All of the above referenced instruments are of record in the Fayette County Clerk's office.

EXHIBIT "C"

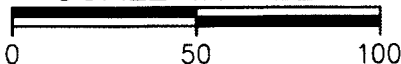


VICINITY MAP

Not To Scale

PROPERTY OWNER'S ADDRESS
 PATRICIA L. HOGUE
 1201 MT. RUSHMORE WAY
 LEXINGTON, KY 40515

SCALE IN FEET



LEGEND

- APPROXIMATE SUBJECT PROPERTY LINE
- - - APPROXIMATE ADJOINING PROPERTY LINE
- - - PROPOSED SANITARY SEWER EASEMENT LINE
- - - EXISTING EASEMENT LINE
- - - TEMPORARY CONSTRUCTION EASEMENT LINE

NOTES:

1. THE PURPOSE OF THIS PLAT IS TO RECORD THE PERMANENT SANITARY SEWER EASEMENT AS SHOWN.
2. THIS PROPERTY IS SUBJECT TO ALL EASEMENTS, LEASES, RIGHTS-OF-WAYS, ETC. OF RECORD AND/OR IN EXISTENCE.
3. THE BEARINGS CITED HEREON ARE BASED ON THE STATE PLANE COORDINATE SYSTEM, KY NORTH ZONE, US SURVEY FEET, NAD 83.
4. SELECT FIELD MEASUREMENTS WERE MADE, HOWEVER, NO BOUNDARY SURVEY WAS PERFORMED.

LOT 61, BLOCK B, UNIT 1-A
 CENTURY HILLS SUBDIVISION
 PLAT CABINET B, SLIDE 266
 3216 CATSKILL COURT

LOT 60, BLOCK B, UNIT 1-A
 CENTURY HILLS SUBDIVISION
 PLAT CABINET B, SLIDE 266
 3220 CATSKILL COURT

10' TEMPORARY
 CONSTRUCTION ESMT.
 TOTAL AREA = 664 s.f.

20' PERMANENT SANITARY
 SEWER EASEMENT
 TOTAL AREA = 1080 s.f.
 EXISTING ESMT. AREA = 396 s.f.
 NEW ESMT. AREA = 664 s.f.

MT. RUSHMORE WAY
 (30' R/W)

DEED BOOK 2879, PAGE 137
 LOT 34A, BLOCK D, UNIT 2-B
 CENTURY HILLS SUBDIVISION
 PLAT CABINET E, SLIDE 739
 1199 MT. RUSHMORE WAY

PATRICK L. HOGUE
 LOT 30, BLOCK D, UNIT 2-B
 CENTURY HILLS SUBDIVISION
 PLAT CABINET E, SLIDE 739
 (SEE P.C. B SL. 63)
 1201 MT. RUSHMORE WAY

CATHY K. & FRED THOMAS MULLANSON
 DEED BOOK 2658, PAGE 30 P
 LOT 34A, BLOCK D, UNIT 2-B
 CENTURY HILLS SUBDIVISION
 PLAT CABINET E, SLIDE 739
 1203 MT. RUSHMORE WAY

| LINE | BEARING | DISTANCE |
|------|---------------|----------|
| L1 | N 47°08'56" E | 20.12' |
| L2 | S 36°40'44" E | 33.19' |
| L3 | S 47°08'56" W | 20.12' |
| L4 | N 36°40'44" W | 33.19' |



LAND SURVEYOR'S CERTIFICATION

I HEREBY CERTIFY THAT THIS RECORD PLAT WAS PREPARED UNDER MY DIRECTION AND THAT, TO THE BEST OF MY KNOWLEDGE AND BELIEF, THE BEARINGS AND DISTANCES AS SHOWN ON THIS PLAT ARE TRUE AND ACCURATE.

Reda J. Smith 8/15/13
 REDA J. SMITH, PLS # 3323
 CDP ENGINEERS, INC.
 3250 BLAZER PKWY
 LEXINGTON, KY 40509




SANITARY SEWER EASEMENT PLAT

PATRICIA L. HOGUE
 (SINGLE)
 PROPERTY
 1201 MT. RUSHMORE WAY
 LEXINGTON, FAYETTE COUNTY, KENTUCKY



SCALE: 1" = 50' DATE: AUGUST 8, 2013

I, Donald W Blevins Jr, County Court Clerk
of Fayette County, Kentucky, hereby
certify that the foregoing instrument
has been duly recorded in my office.



By: DOUG BRADLEY ,dc

201401290060

January 29, 2014 10:06:54 AM

Fees \$26.00 Tax \$0.00

Total Paid \$26.00

THIS IS THE LAST PAGE OF THE DOCUMENT

7 Pages

559 - 565