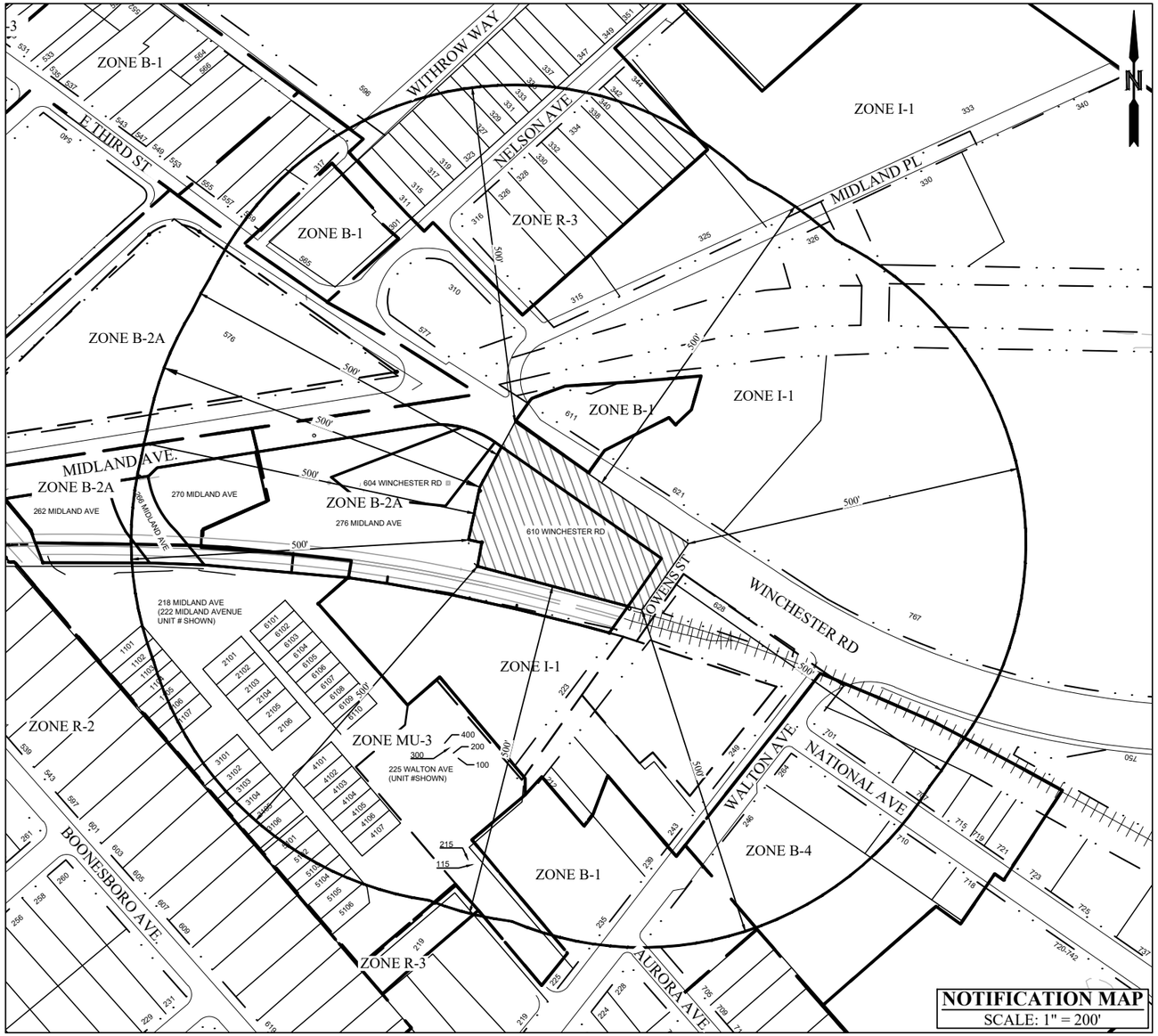

NOTIFICATION MAP
SCALE: 1" = 200'

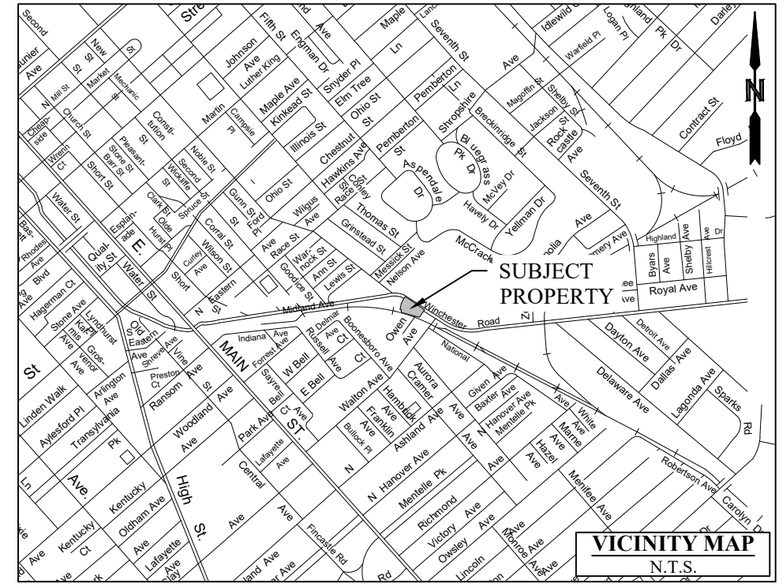

VICINITY MAP
N.T.S.

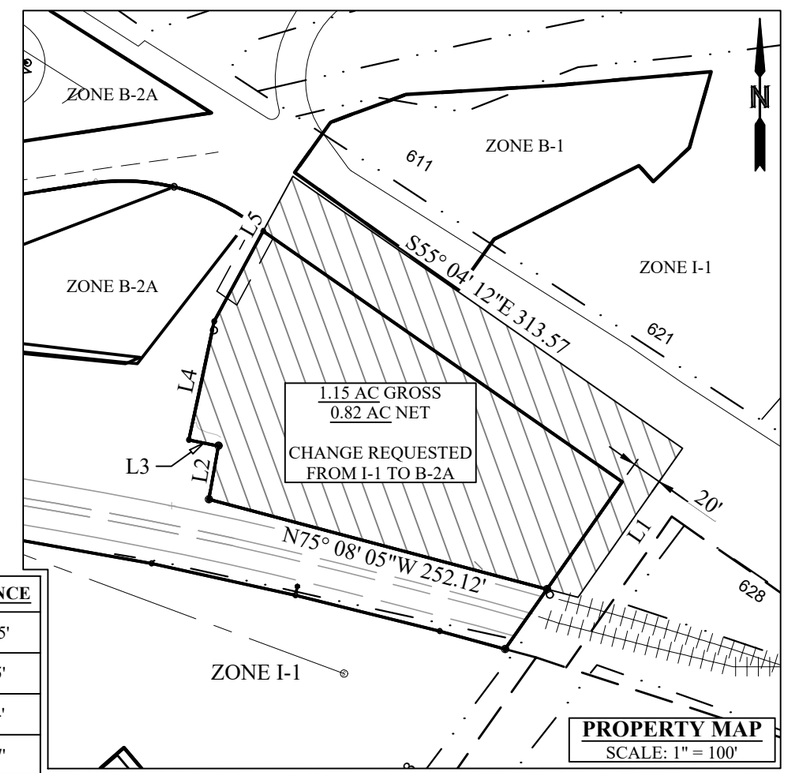

PROPERTY MAP
SCALE: 1" = 100'

TITLE: MIDLAND STATION	FROM	TO	NET	GROSS
PROPERTY ADDRESS: 610 WINCHESTER ROAD	I-1	B-2A	0.82 AC (TOTAL)	1.15 AC (TOTAL)
APPLICANT NAME/ADDRESS: UCD MIDLAND, LLC				
128 S. HANOVER AVE., LEXINGTON, KY 40502				
OWNER NAME/ADDRESS: JAMES R WIELAND, LLC				
2043 MANOR DR., LEXINGTON, KY 40502				
PREPARED BY: PRIME AE				
DATE FILED OR AMENDED: JANUARY 2, 2024	TOTAL:		0.82 ACRES	1.15 ACRES

LINE	BEARING	DISTANCE
L1	S35° 01' 36"W	120.15'
L2	N10° 07' 57"E	35.75'
L3	N78° 15' 06"W	19.84'
L4	N12° 00' 19"E	79.87'
L5	N28° 30' 26"E	109.13'

PRIME AE®

OWNER
UCD MIDLAND, LLC
128 S HANOVER AVENUE
LEXINGTON, KY 40502
P (###) ###-####

PROJECT
MIDLAND STATION
610 WINCHESTER ROAD
LEXINGTON, KY 40505
FAYETTE COUNTY KENTUCKY

PROJECT NO: 230354

NOTIFICATION MAP

DATE: NOVEMBER 10, 2023

STATE OF KENTUCKY
M. CLAY JOHNSON
31072
LICENSED
PROFESSIONAL ENGINEER
SEAL

P:\2023\230354-0008 - Midland Development\500-CAD\591-Civil\ZDP\Meeting\230354 - Zoning Notification Map.dwg
Day & Time: Jan 10, 2024 - 8:55am
Login Name: pattonbillg