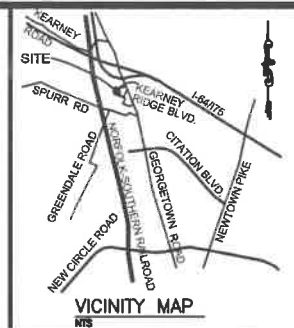



File: S:\LEX\2200--2299\2293\206\Drawings\CAD\Exhibits\Kearney Hall Street Light Exhibit.dwg Time: Feb 11, 2020 - 11:41am

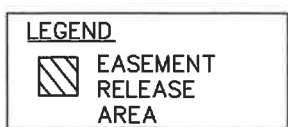
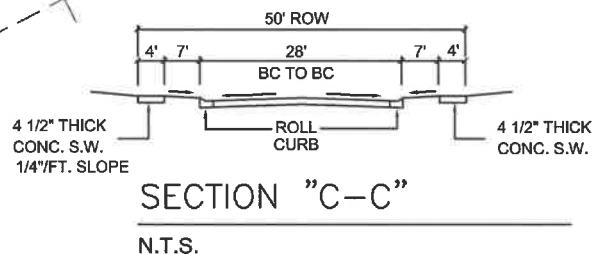
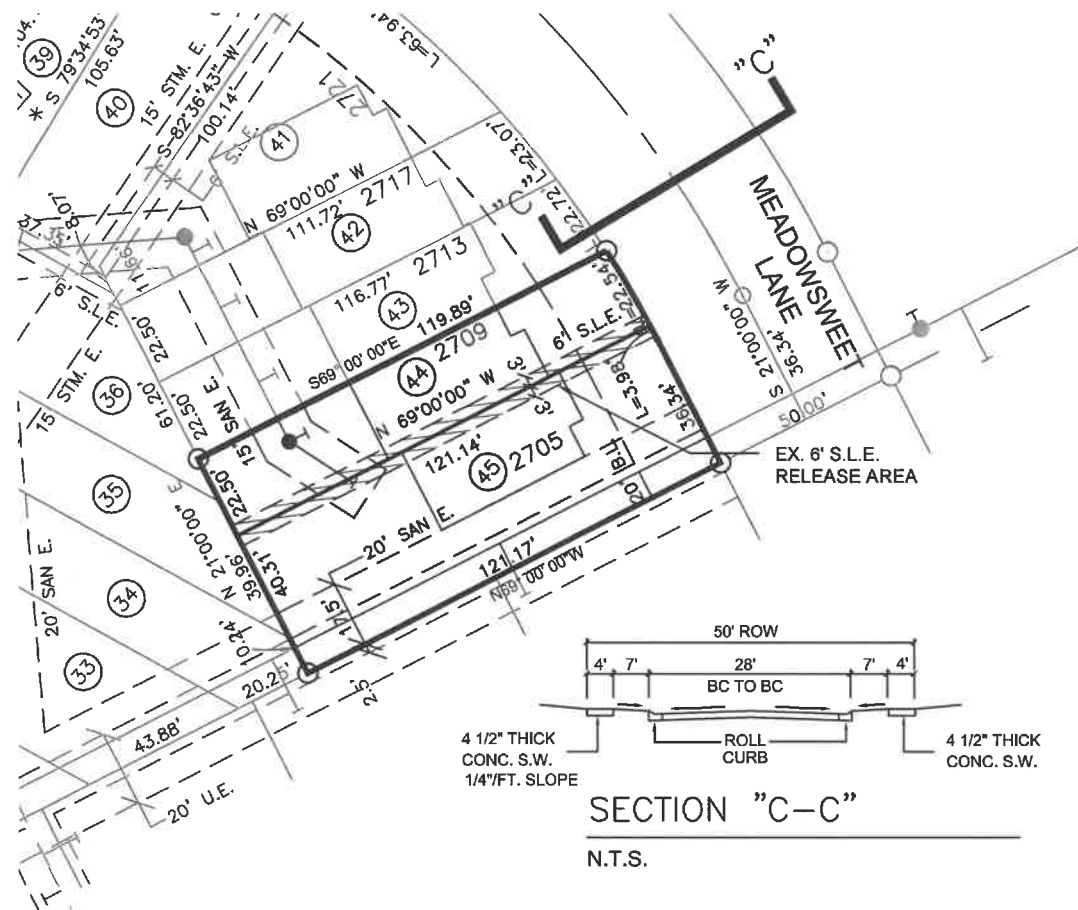


The street light easement (S.L.E.) & related property information as shown hereon is based on the Amended Final Record Plat of Ramsey/Sullivan Property Unit 3, Lot 3, Section 2 (Kearney Hall) of record in Plat Cabinet N, Slide 279 in the office of the Fayette County Clerk.

This easement release exhibit is for Commonwealth Designs, Inc. and was prepared by Michael A. Woolum, PLS 2937.

The purpose of this exhibit is to show the location and dimensions of a proposed street light easement to be released.

NOTE:
 THE PROPOSED EASEMENT RELEASE AREA EXTENDS ALONG THE ENTIRE COMMON LINE BETWEEN LOTS 44 & 45.



STRAND ASSOCIATES, INC.
 1525 BULL LEA ROAD, SUITE 100
 LEXINGTON, KY 40511
 859-225-8500

**STREET LIGHT EASEMENT RELEASE EXHIBIT
 FOR ATKINS HOMES, LLC
 2705 & 2709 MEADOWSWEET LANE
 LEXINGTON, FAYETTE COUNTY, KENTUCKY**

NOTE: THIS IS NOT A BOUNDARY SURVEY AND IS NOT INTENDED FOR LAND TRANSFER



FIGURE NO. 1

2293206