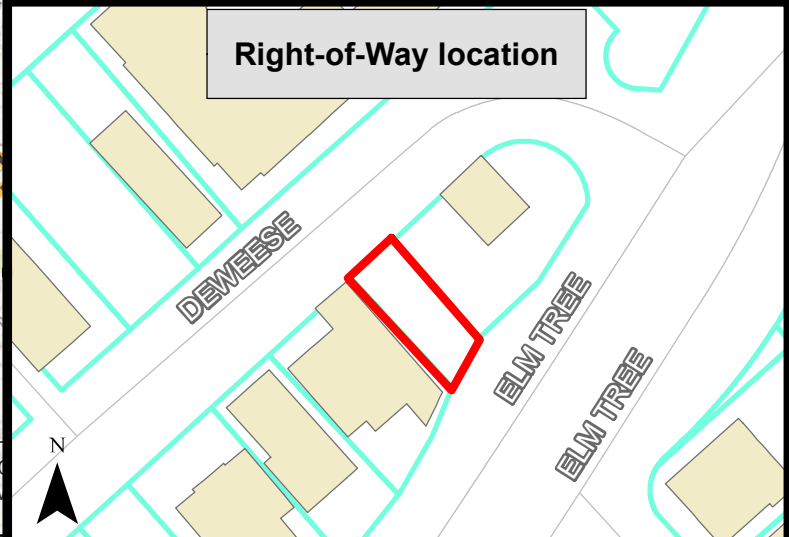
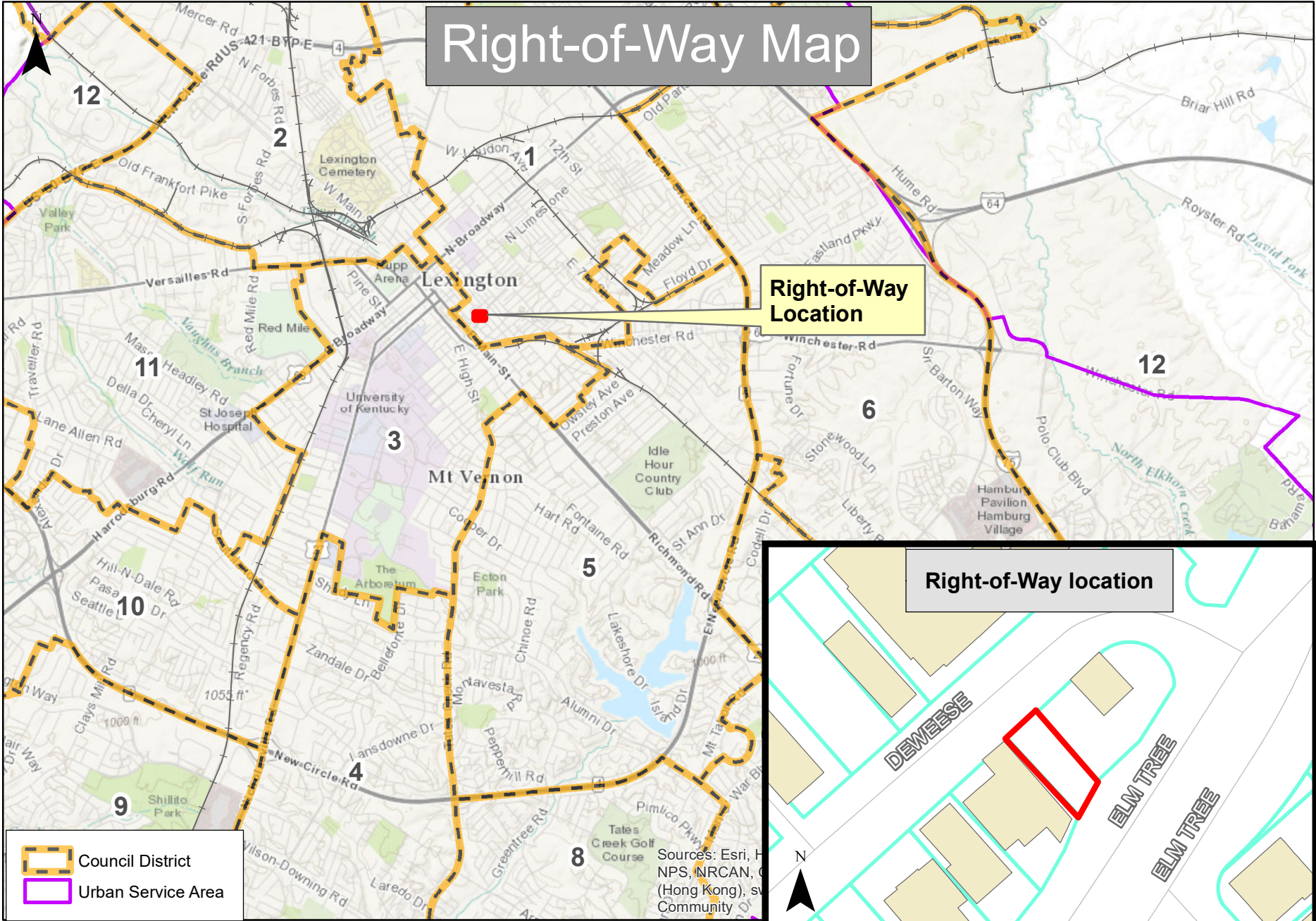




# Right-of-Way Map



-  Council District
-  Urban Service Area

Sources: Esri, H  
NPS, NRCAN, C  
(Hong Kong), s  
Community