

DEED OF EASEMENT

THIS DEED OF EASEMENT, made and entered into this 18 day of December, 2013, by and between **THE COMMONWEALTH OF KENTUCKY FOR THE USE AND BENEFIT OF THE UNIVERSITY OF KENTUCKY**, Lexington, Kentucky, 40506, ("Grantor"), and **LEXINGTON-FAYETTE URBAN COUNTY GOVERNMENT**, 200 East Main Street, Lexington, Kentucky 40507, ("Grantee"); The Grantor's address is the in-care address.

WITNESSETH:

That for and in consideration of the sum of TEN DOLLARS AND NO CENTS (\$10.00) and other good and valuable consideration, the receipt and sufficiency of which is hereby acknowledged, Grantor has **BARGAINED** and **SOLD** and does hereby **GIVE, GRANT** and **CONVEY** unto the Grantee, its successors and assigns, the permanent right regarding sidewalks, improvements and utilities, which shall be of such dimension, character, construction and use determined by Grantee, along, through, under and across the following tract of land located in the confines of Lexington, Fayette County, Kentucky, and more particularly described as follows based upon Lexington-Fayette Urban County Control Survey Monuments:

Permanent Easement – PE1
(a portion of 412 Rose Street)
ROSE STREET BIKE LANE

Beginning at a point in the south right of way line of Rose Street, said point being the northwest property corner of 412 Rose Street and listed as Lot 10 in Aylesford Addition (Third Amended Plot) as recorded in Plat Cabinet E, Slide 141 in the Fayette County, Kentucky, Clerk's office, said point also being the northeast corner of Lot 9 in said Aylesford Addition (Third Amended Plot); thence with the south right of way line of Rose Street, North 48° 38' 16" East, 50.00 feet to the northeast property corner of Lot 10, said point also being the northwest property corner of Lot 11 in said

Aylesford Addition (Third Amended Plot); thence with the common lot line of Lot 10 and Lot 11, South 41° 21' 44" East, 6.76 feet to a point, said point being common to the proposed permanent easement; thence leaving the common lot line of Lot 10 and Lot 11, and with the proposed permanent easement through Lot 10, South 48° 35' 28" West, 50.00 feet to a point in the west lot line of Lot 10, said point also being in the east lot line of Lot 9; thence with the common lot line of Lot 10 and Lot 9, North 41° 21' 44" West, 6.80 feet to the Point of Beginning and containing 340 square feet or 0.008 acres.

Being a portion of the property conveyed to The Commonwealth of Kentucky for the use and benefit of the University of Kentucky by deed dated September 30, 1999 of record in Deed Book 2085, Page 694, in the Fayette County Clerk's Office.

Permanent Easement – PE1

(a portion of 414 Rose Street)

ROSE STREET BIKE LANE

Beginning at the intersection of the south right of way of Rose Street and the east right of way of Rose Lane, said point being the northwest property corner of 414 Rose Street and listed as Lot 9 in the Aylesford Addition (Third Amended Plot) as recorded in Plat Cabinet E, Slide 141 in the Fayette County, Kentucky, Clerk's office; thence with the south right of way line of Rose Street, North 48° 38' 16" East, 50.00 feet to the northeast property corner of Lot 9, said point also being the northwest property corner of Lot 10 in said of Aylesford Addition (Third Amended Plot); thence with the common lot line of Lot 9 and Lot 10, South 41° 21' 44" East, 6.80 feet to a point, said point being common to the proposed permanent easement; thence leaving the common lot line of Lot 9 and Lot 10, and with the proposed permanent easement through Lot 9, South 48° 35' 28" West, 50.00 feet to a point in the west lot line of Lot 9, said point being in the east right of way of Rose Lane; thence with the east right of way of Rose Lane, North 41° 21' 44" West, 6.84 feet to the Point of Beginning and containing 342 square feet or 0.008 acres.

Being a portion of the property conveyed to The Commonwealth of Kentucky for the use and benefit of the University of Kentucky by deed dated September 30, 1999 of record in Deed Book 2085, Page 694, in the Fayette County Clerk's Office.

This easement runs with the land and is binding upon the heirs and assigns of the Grantor herein.

FURTHER, for and in consideration of the foregoing sum and other good and valuable consideration, the receipt of all of which is hereby acknowledged, Grantor does hereby grant and convey unto the Grantee, its successors and assigns, the temporary right to excavate, grade, construct, alter, regrade and perform related work for the purpose of sidewalk improvements, through, under and across the following tract of land located in the confines of Lexington, Fayette County Kentucky, to wit:

Temporary Construction Easement – CE1

(a portion of 412 Rose Street)
ROSE STREET BIKE LANE

See attached Exhibit A.

Being a portion of the property conveyed to The Commonwealth of Kentucky for the use and benefit of the University of Kentucky by deed dated September 30, 1999 of record in Deed Book 2085, Page 694, in the Fayette County Clerk's Office.

Temporary Construction Easement – CE1

(a portion of 414 Rose Street)
ROSE STREET BIKE LANE

See attached Exhibit B.

Being a portion of the property conveyed to The Commonwealth of Kentucky for the use and benefit of the University of Kentucky by deed dated September 30, 1999 of record in Deed Book 2085, Page 694, in the Fayette County Clerk's Office.

TO HAVE AND TO HOLD said easement unto said Grantee, its successors and assigns, for the purposes and uses herein designated until the construction project within the permanent easement on this land is completed or as otherwise specified above.

The just-before-described temporary construction easement will expire upon completion of the improvement project on this land and this easement runs with the land for the duration of the improvement project on this land and is binding upon the successors and assigns of the Grantors.

Said Grantors shall have the full right to use the surface of the land lying over said easements for any purpose desired, provided such use will not interfere with Grantee's free use of the easements herein granted and provided further that no building or structure shall be erected upon, across, over or through said permanent easement without the written consent of the Grantee.

Grantee agrees to replace said property, affected by the easements herein granted, in as good condition as it was when Grantee began construction of the project.

And the Grantor does hereby release and relinquish unto the Grantee, its successors and assigns, all of her right, title and interest in and to the above-described property, including all exemptions allowed by law, and does hereby covenant to and with said Grantee, its successors and assigns forever, that it is lawfully seized in fee simple of said property and has good right to sell and convey the same as herein done, and that it will **WARRANT GENERALLY** said title.


The parties do hereby certify pursuant to KRS 382.135 that the consideration stated herein is the full actual consideration paid for the property transferred herein and that the estimated fair cash value of the property conveyed is \$8,114.00. Grantee joins in this Deed for

the sole purpose of certifying the consideration, as authorized by Resolution No. 242-2013 passed by the Lexington-Fayette Urban County Council on May 23, 2013. This conveyance is exempt from real estate transfer tax pursuant to KRS 142.050.

IN TESTIMONY WHEREOF, the said Grantors have hereunto signed this Deed of Easement, this the day and year first above written.

GRANTOR:


THE COMMONWEALTH OF KENTUCKY
FOR THE USE AND BENEFIT OF THE
UNIVERSITY OF KENTUCKY



120513
TITLE: Ex. VP for Finance
Admin.

GRANTEE:

LEXINGTON-FAYETTE URBAN
COUNTY GOVERNMENT


BY: 

JIM GRAY, MAYOR

COMMONWEALTH OF KENTUCKY)
)
COUNTY OF FAYETTE)

The foregoing consideration certificate was subscribed, sworn to and acknowledged before me, by Eric N. Monday, as EVPFA, for and on behalf of the Commonwealth of Kentucky for the use and Benefit of the University of Kentucky, on this 5th day of Dec., 2013.

My commission expires: 9-8-2015



Notary Public, Kentucky, State at Large

**EXAMINED FOR FORM & LEGALITY
OFFICE OF LEGAL COUNSEL
UNIVERSITY OF KENTUCKY**

BY: 

ATTORNEY AT LAW


COMMONWEALTH OF KENTUCKY)
)
COUNTY OF FAYETTE)

The foregoing consideration certificate was subscribed, sworn to and acknowledged before me, by JIM GRAY, as Mayor of the Lexington-Fayette Urban County Government, for and on behalf of the Government, on this 18 day of Dec, 2013.

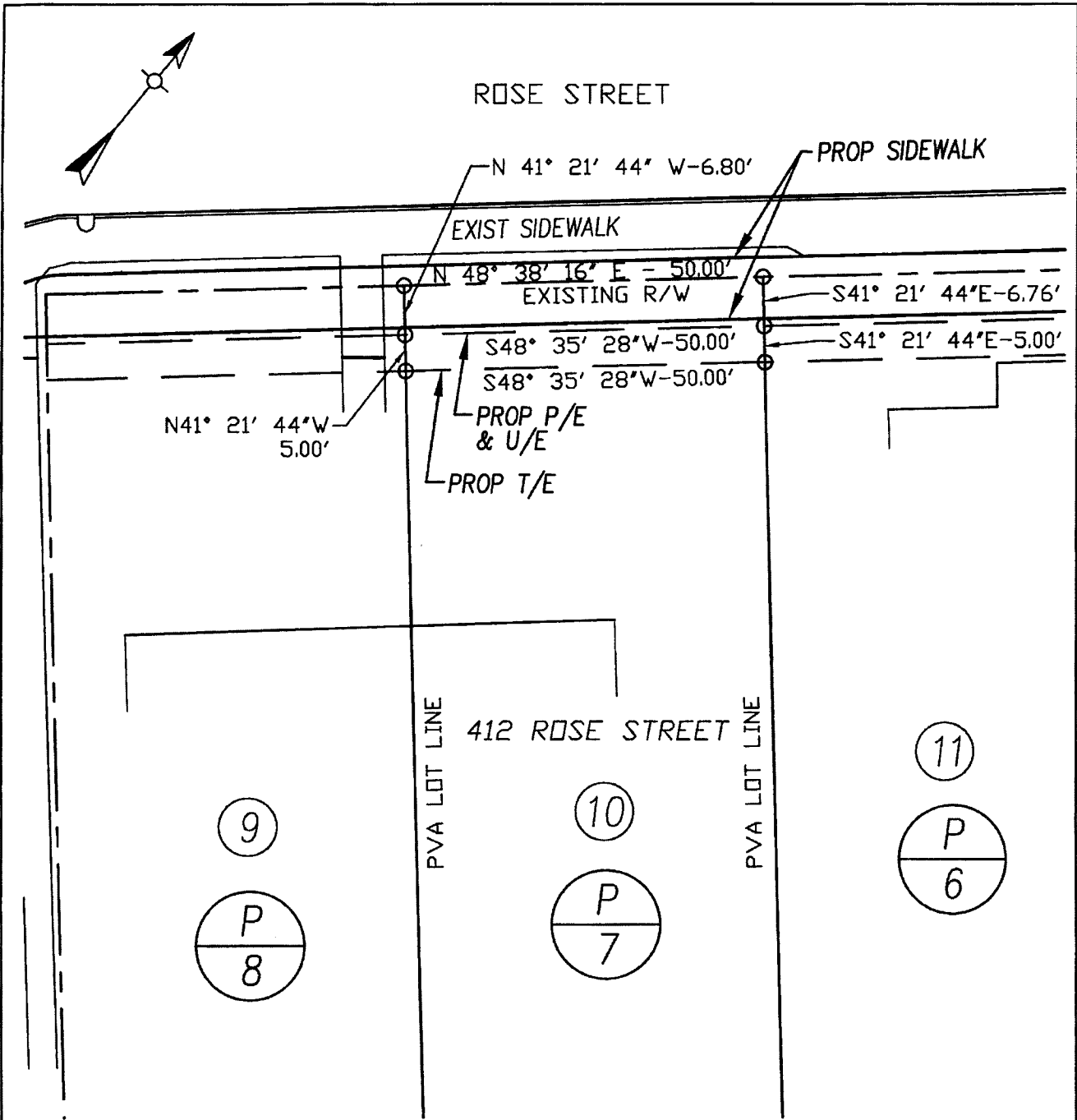
My commission expires: 9.16.15

Opie Meadows 450048
Notary Public, Kentucky, State at Large

PREPARED BY:



Glenda H. George, Managing Attorney
Lexington-Fayette Urban
County Government
Department of Law
200 East Main Street
Lexington, Kentucky 40507
(859) 258-3500
X:\Cases\LAW\13-RE0300\RE\00395303.DOC

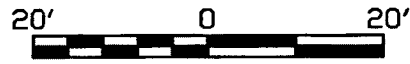
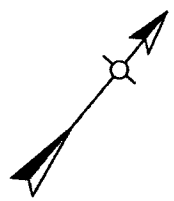
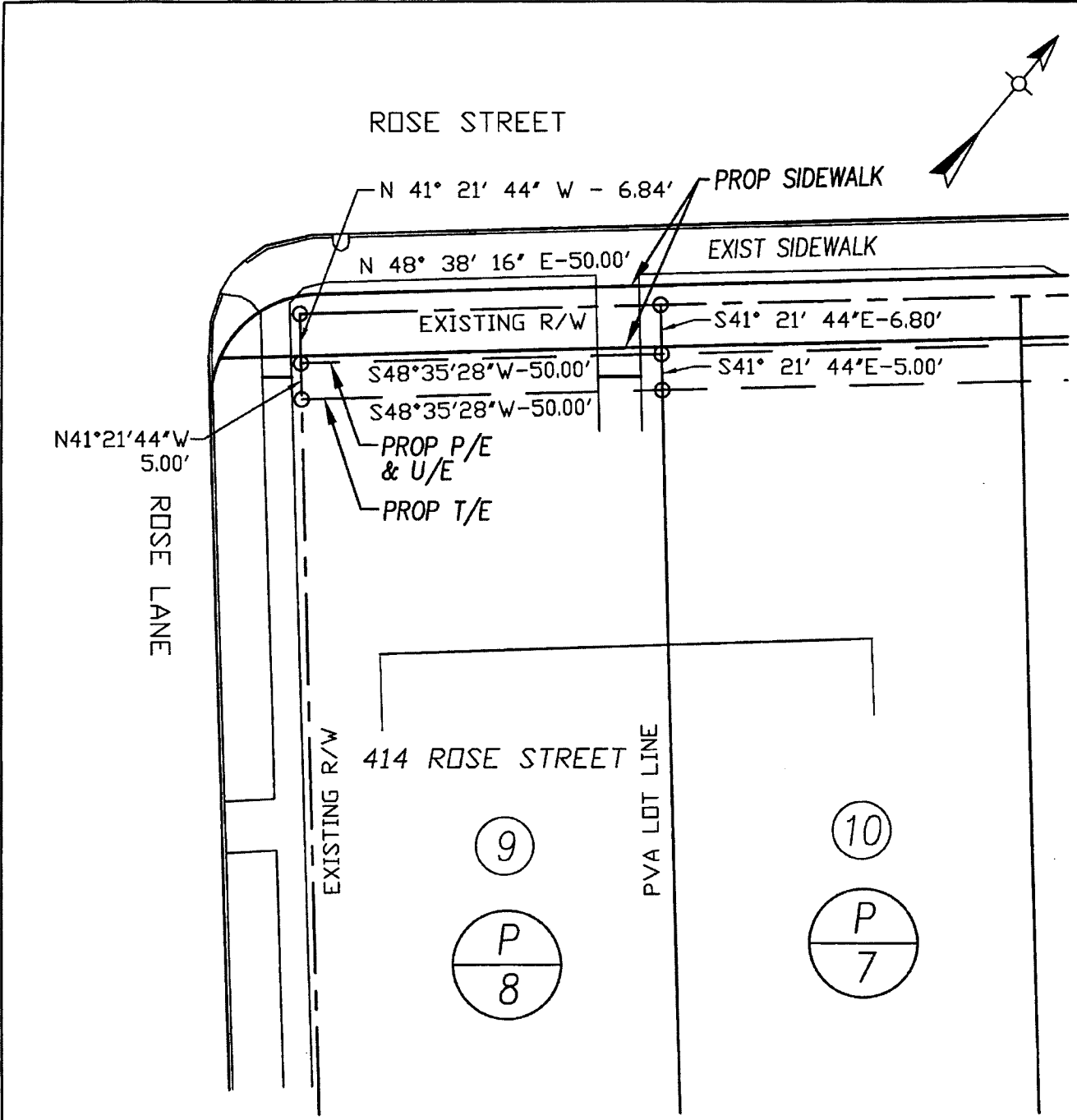


GRAPHIC SCALE
SCALE: 1" = 20'

HHE HALL-HARMON ENGINEERS, INC.
1081 DOVE RUN ROAD
SUITE 203
LEXINGTON, KENTUCKY 40502
(859) 269-3150
(859) 269-3079 FAX

THIS DOES NOT REPRESENT A
BOUNDARY SURVEY.

EXHIBIT A
PROPOSED PERMANENT EASEMENT
AND UTILITY EASEMENT
412 ROSE STREET
LEXINGTON, KY
JANUARY 2013



GRAPHIC SCALE
SCALE: 1" = 20'

THIS DOES NOT REPRESENT A
BOUNDARY SURVEY.

HHE HALL-HARMON ENGINEERS, INC.
1081 DOVE RUN ROAD
SUITE 203
LEXINGTON, KENTUCKY 40502
(859) 269-3150
(859) 269-3079 FAX

EXHIBIT B
PROPOSED PERMANENT EASEMENT
AND UTILITY EASEMENT
414 ROSE STREET
LEXINGTON, KY
JANUARY 2013

I, Donald W Blevins Jr, County Court Clerk
of Fayette County, Kentucky, hereby
certify that the foregoing instrument
has been duly recorded in my office.



By: SHEA BROWN ,dc

201312200080

December 20, 2013 10:19:30 AM

Fees \$32.00 Tax \$.00

Total Paid \$32.00

THIS IS THE LAST PAGE OF THE DOCUMENT

9 Pages

266 - 274



Lexington-Fayette Urban County Government
DEPARTMENT OF LAW

Jim Gray
Mayor

Janet M. Graham
Commissioner

To: Meredith Nelson, Council Clerk
Council Clerk's Office

From: Department of Law

Date: January 2, 2014

Re: Deed of Easement and Asset Acquisition Form
a portion of 412 Rose Street
Log No. 13-RE0300

Enclosed is the original recorded Deed of Easement conveying a portion of the property located at 412 Rose Street to the Urban County Government. Please file the Deed of Easement with the authorizing legislation, Resolution No. 242-2013.

Lastly, also enclosed is the completed Asset Acquisition form for this property. After you have signed and dated the form, please forward it to the Department of Finance.

If you have any questions, please let me know.

Glenda Humphrey George, Attorney Sr.


Enclosures

cc: Beth Florence, Department of Finance
Kim Bryan, Department of Finance

X:\Cases\LAW\13-RE0300\RE\00421721.DOC

LEXINGTON-FAYETTE URBAN COUNTY GOVERNMENT
Asset Acquisition/Disposal for Land & Buildings

- 1. Address: 412 Rose Street
- 2. Property Name: Same
- 3. Type of Asset: L
- 4. Source Funds: NA
- 5. Division: Engineering
- 6. Acquisition Date: December 18, 2013
- 7. Acquisition Method: P
- 8. Acreage:
- 9. Square Footage:
- 10. Acquisition Cost: \$10.00
- 11. Taxes, Liens Assumed:\$ NA
- 12. Title Search Costs: \$ NA
- 13. Legal Fees: N/A
- 14. Appraisal Costs: \$0.00
- 15. FMV: \$10.00
- 16. FMV Date: December 18, 2013
- 17. Disposal Date: N/A
- 18. Disposal Price: N/A
- 19. Disposal Method: N/A

Signature  1/2/2014

Asset Codes
B – Buildings
L – Land

Acquisition Codes
P – Purchase
D – Donation
F – Forfeiture
C – Construction

Disposal Codes
SA - Sale
SC – Scrapping
T – Trade-in
D – Disposal
IC – Involuntary Conversion

Forward to: Department of Finance

FINANCE DEPARTMENT ONLY

Inventory # _____

Related Inventory # _____

Asset Fund # _____

Date Built _____

Acquisition Value _____

G/L Date _____

Res. No. 242-2013, Dated 5/23/2013

Signed:  DEPUTY
Council Clerk's Office