



2000 Hartford Ct. Lexington KY 40514

To Whom It May Concern:

Date: May 30, 2019

Total amount of rock encountered and excavated for all the trenching on LFUCG Canine Facility thus far (5/30/19) is 693.8 Cubic Yards. This amount reflects total amount recorded by LE Gregg /associates.

Respectfully,

Mirza Salkovic

Fuelband LLC

Project: LFUCG Police Canine Facility  
 Project Location (City): Lexington, KY  
 Weather: Sunny (am)  
 Site Conditions: Dry  
 General Contractor: Fuelband

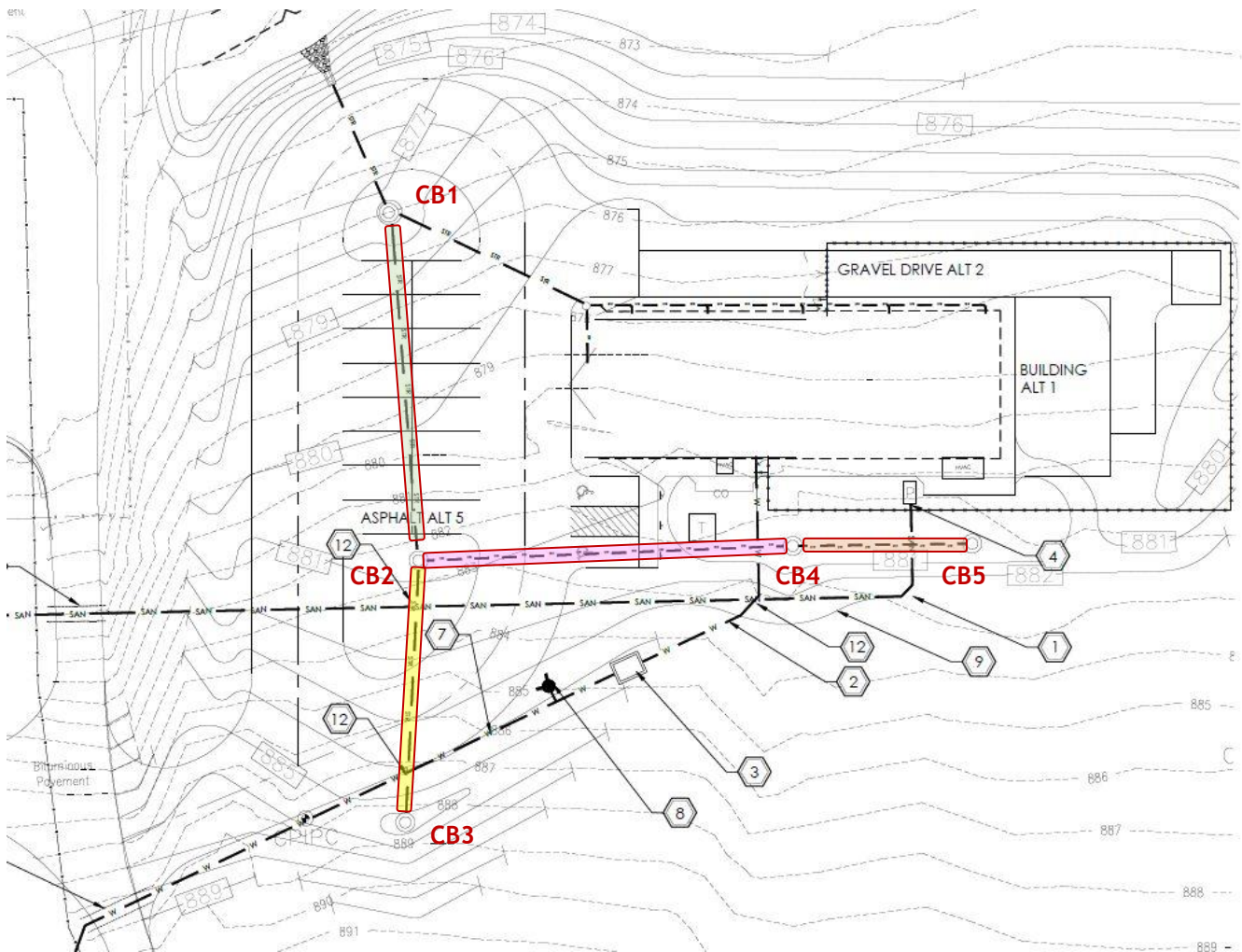
Project Number: 16519  
 Date: May 24, 2019  
 Temperature: 81° pm  
 Attachments: Yes  No  Number: 1 of 3  
 Superintendent: Mirza Salkovic

L.E. Gregg Technician was on site for Site Inspection of LFUCG Police Canine Facility.

**Deficiencies:** No deficiencies were observed on this day.

**Observations:**

- Contractor (Fuelband) had excavated for Str pipe between CB1-CB2 for 85lf; Str pipe between CB2-CB3 for 60lf; Str pipe between CB2-CB4 for 90lf; Str pipe between CB4-CB5 for 45lf; Rock has been encountered in approximately 280lf±; 220lf was observed to be 24” width and at varying depths (*refer to Trench Rock Verification, page 3*) for quantities.



Trench Rock verification



Photo #001 – CB1 to CB2 rock excavation



Photo #002 – CB2 to CB4 rock excavation



Photo #003 – Measuring depth (typical)



Photo #004 – Catch Basin and work in progress



Photo #005 – Str pipe in progress (typical)



Photo #006 – Backfilling & haunching of Str pipe in progress (typical)



Photo #007 – Rock spoils encountered during Utility excavation (typical)



Photo #008 – Rock spoils encountered during Utility excavation (typical)

**Trench Rock Verification**

Date	Line	Length	Depth	Width	Cu Yds	Inspector
03-20-19	8" Waterline (Alt #1)	150lf±	50"	24"	46.3 cu yds	Lyons
03-20-19	8" Waterline (Alt #1)	550lf±	36"	24"	122.2 cu yds	Lyons
03-28-19	8" Waterline (Base Bid)	180lf	50"	24"	55.6 cu yds	Lyons
03-28-19	540lf 3" Sewer (Base Bid)	540lf	48"	24"	160.0 cu yds	Lyons
03-28-19	360lf UC-(4) 4" conduits (Base Bid)	360lf	42"	24"	93.3 cu yds	Lyons
03-28-19	270lf Elec (2) 4" conduits (Base Bid)	270lf	42"	24"	70.0 cu yds	Lyons
03-28-19	8" Waterline (Alt #1)	220lf	50"	24"	67.9 cu yds	Lyons
05-24-19	CB1 to CB2 (Base Bid)	85lf	36'	24"	18.9 cu yds	Lyons
05-24-19	CB2 to CB3 (Base Bid)	60lf	53"	24"	19.6 u yds	Lyons
05-24-19	CB2 to CB4 (Base Bid)	90lf	60"	24"	33.3 cu yds	Lyons
05-24-19	CB4 to CB5 (Base Bid)	45lf	24"	24"	6.7 cu yds	Lyons
		<b>Totals</b>	<b>920lf</b>	<b>Alternate 1</b>	<b>236.4cu yds</b>	
		<b>Totals</b>	<b>1,850lf</b>	<b>Base Bid</b>	<b>457.4cu yds</b>	
				<b>Total</b>	<b>693.8 cu yds</b>	

**Technician:**

**Reviewed by:**

**Total Time: 1.5**

- reflects travel time, site time, and report time



## Credits to Owner

DATE: April 9, 2019

1. Water meter pit credit: \$4,060.00

2. Island countertop credit: \$ 300.00

Credit to owner: 4,360.00



## Work Order Change Proposal #1

**Project: LFUCG Canine Facility**

**Date: May 20 2019**

**Scope of work:**

**Per architectural documents Door E04 to be 4' wide.**

**Materials cost difference: \$410.00**

**Labor cost difference: \$200.00**

**Time extension needed to complete request: NONE**

**Total Amount: \$610.00**



## Work Order Change0

DATE: June 16, 2019

Eliminate 2 middle trench drains from original design per PR03 and its covers.

Cover cost \$1500 each / \$3000 total

Labor cost \$500 each / \$1000 total

4 cubic yards of concrete (slab will be reduced in eliminated trench sections from 14'' to 8'', 6'' deep 5' wide 45' long, tapered edges) \$800

---

Install 2 tranches per drawings provided with additional rebar and supports.

Materials/rebar/accessories: \$600.00

Labor/overhead/profit: \$600.00

5 days is needed for fabrication of new z-shaped rebar.

---

Credit to owner: (\$4800-\$1200) \$3600.00



## Credit to owner

DATE: June 18, 2019

Trench Drain Covers:

We can install 1/8" thick plate covers instead of 1/4" thick metal trench covers.

Credit \$750.00 each / \$1500 total

Credit to owner: \$1500.00





25 June 2019

Adam Gillett  
Integrity/Architecture, PLLC  
2414 Palumbo Drive, Suite 125  
Lexington, KY 40509

Subject: New Police Canine Facility -- Change Order Request Revised - Weather Delays

Mr. Gillett

Please accept this request for adjustment to the schedule due to weather related delays. In accordance with the General Conditions paragraph 11.2 (Justification for Time Extensions), cited in the solicitation documents, our organization hereby submits a request to adjust the project schedule caused by the abnormal weather conditions. Per our records, since 21 January, 2019 and until 14 June 2019, we have had 25 days where adverse weather delay prevented work on critical path activities for 50 percent or more of the scheduled work for that date; 19 of those days were caused by rain delays, and 6 were caused by excessive mud at the worksite. As required by the contract and the conditions cited therein, our organization followed the Special Conditions paragraph 4 (Weather Related Delays) regulations to account for the weather delay days.

Furthermore, this hereby is considered a written Change Order request, in the format required by the General Conditions paragraph 11.1, and it is, under the timeline cited therein, a timely request.

Thank you for your considerations.

Mirza Salkovic  
FuelBand LLC  
CEO/President  
2000 Hartford Ct.  
Lexington, KY 40514  
Telephone: 859-913-1101

Attachments:

1. Weather Records – 21 January to 14 June 2019
2. NOAA Climatography Report
3. Weather Delay Report (21-Jan-2019 to 11-Apr-2019)

National Climate Data Center  
(NCDC)  
<http://ncdc.noaa.gov>

Climatological Report

**Area: Lexington**

Period: Beginning of Project to 6/14/2019

Month	10 Yrs. Avg. Rain Days (Anticipated)	This Year Rain Days	Days Claiming
January	2	5	3
February	7	16	9
March	6	12	6
April	2	2	0
May	5	9	4
June (until 14 <sup>th</sup> )	0	3	3
<b>Total</b>	<b>22</b>	<b>47</b>	<b>25</b>

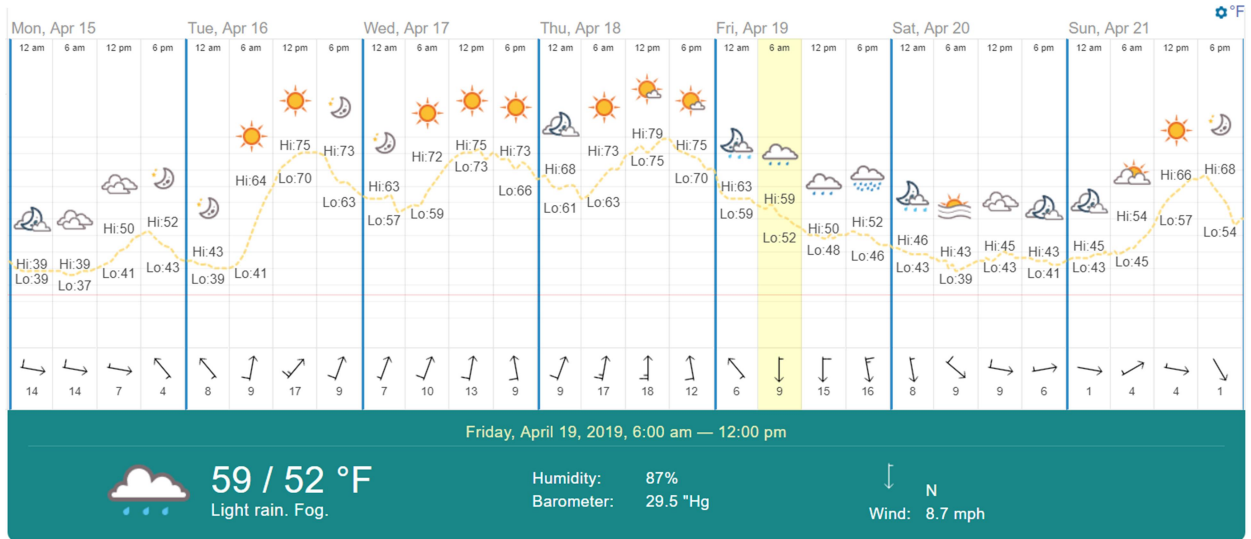
\*<https://www.ncdc.noaa.gov/data-access>

- Dates Anticipated: 22 Days Precipitation Greater than 0.10 that rain occurred on that day in 2019; No Credit.
- Dates Claiming due to Adverse Work Conditions: 25 DAYS – Explanation: 19 Days claimed because of rain.
  - Mud-Days: 6 DAYS - days where no work could have been performed due to heavy mud at the worksite.

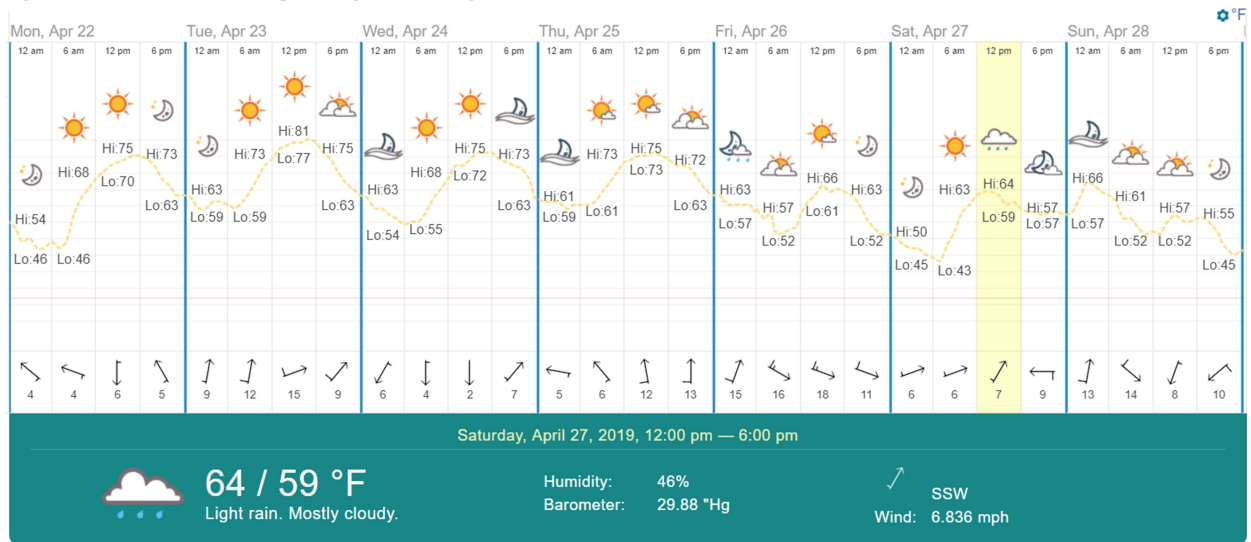
\*Attachment 1 – NOAA Climatology Report – Lex Avg. Rainfall – Beginning of Project to 14-Jun-2019

\*\*Note: Historical Weather Graphs attached below are for period from 04/15/2019 through 06/14/2019. Graphs for the prior period will be in the Attachment 2 to this document. (Claiming and Anticipated)

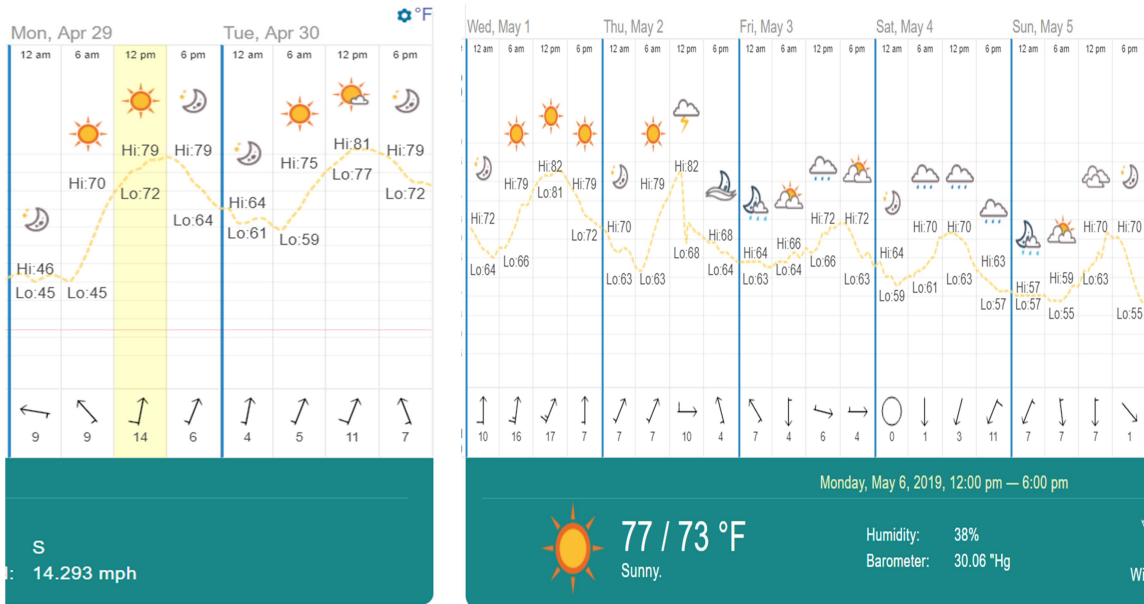
### April 2019 Weather in Lexington-Fayette — Graph



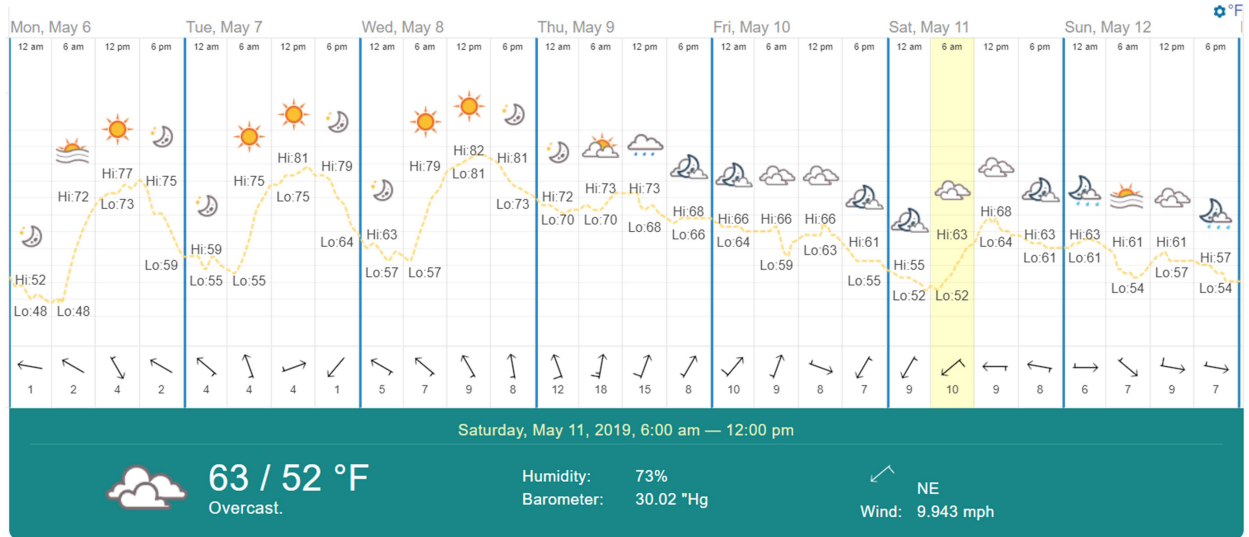
### April 2019 Weather in Lexington-Fayette — Graph



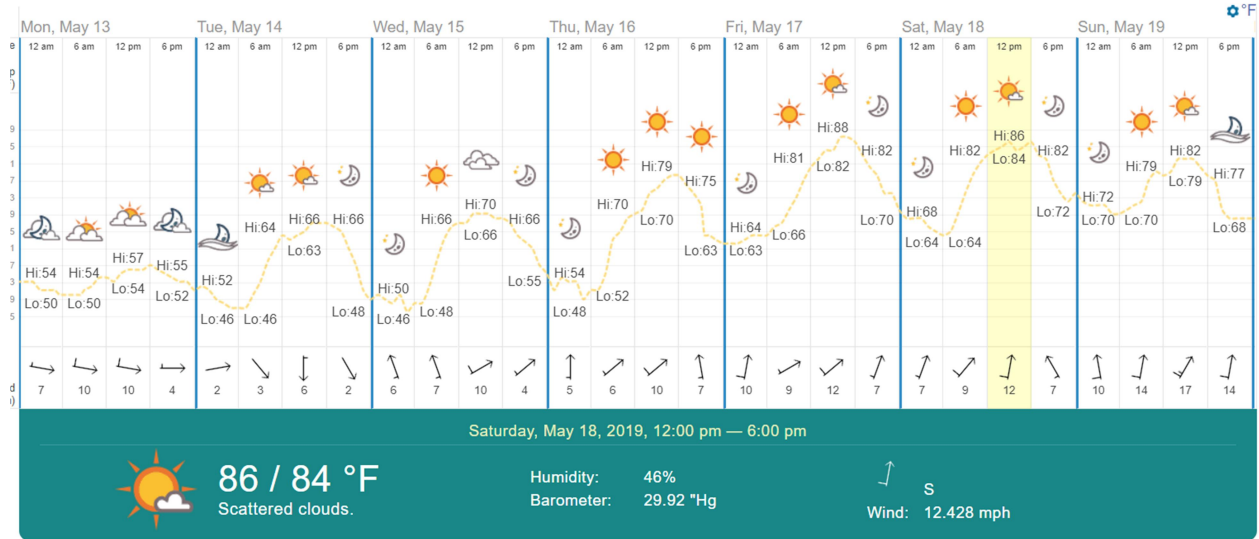
### May 2019 Weather in Lexington-Fayette — Graph



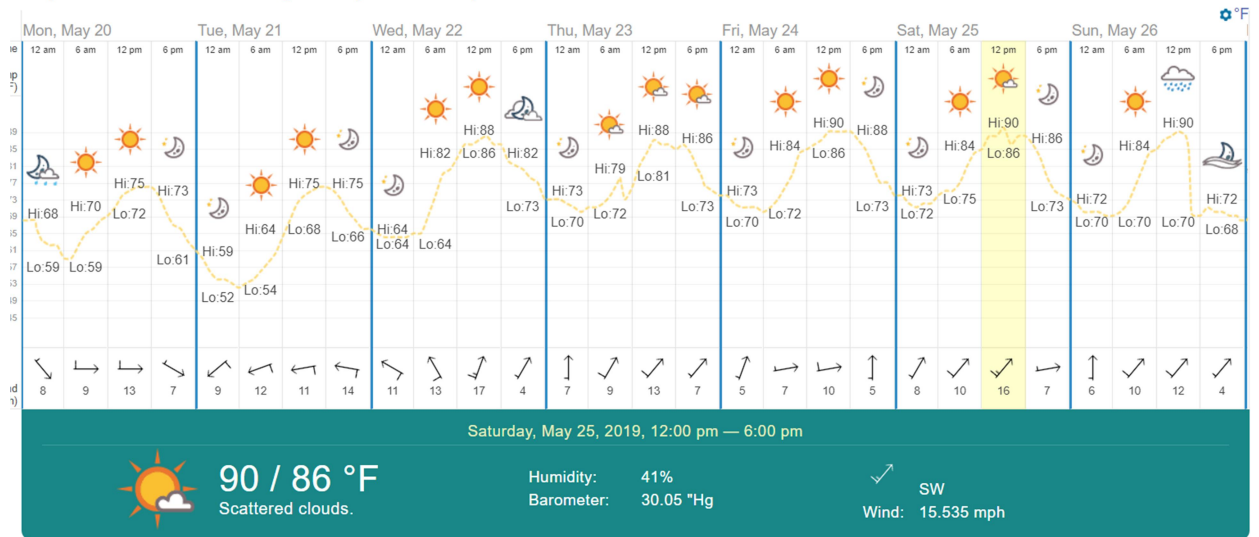
### May 2019 Weather in Lexington-Fayette — Graph

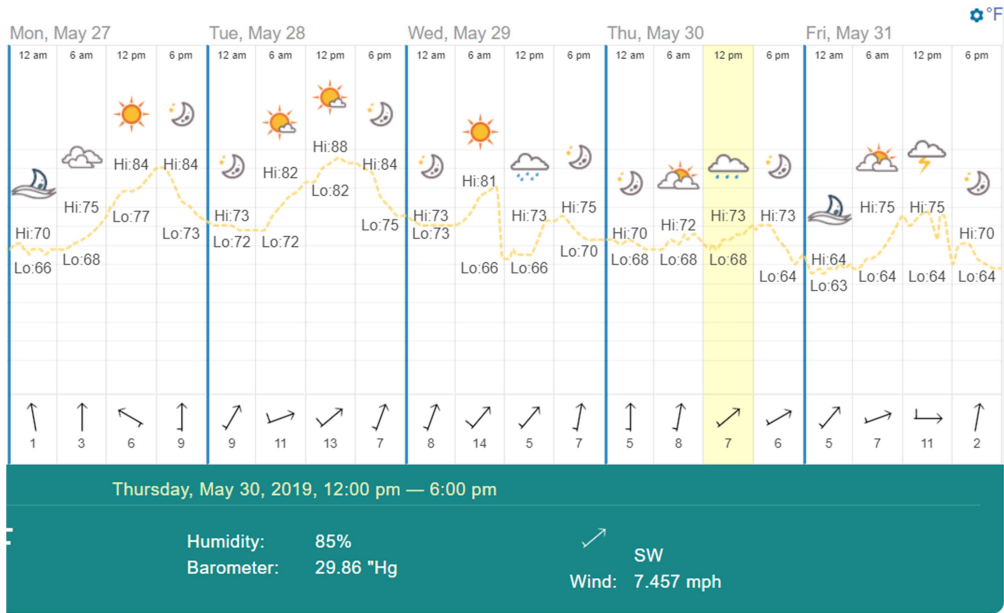


### May 2019 Weather in Lexington-Fayette — Graph

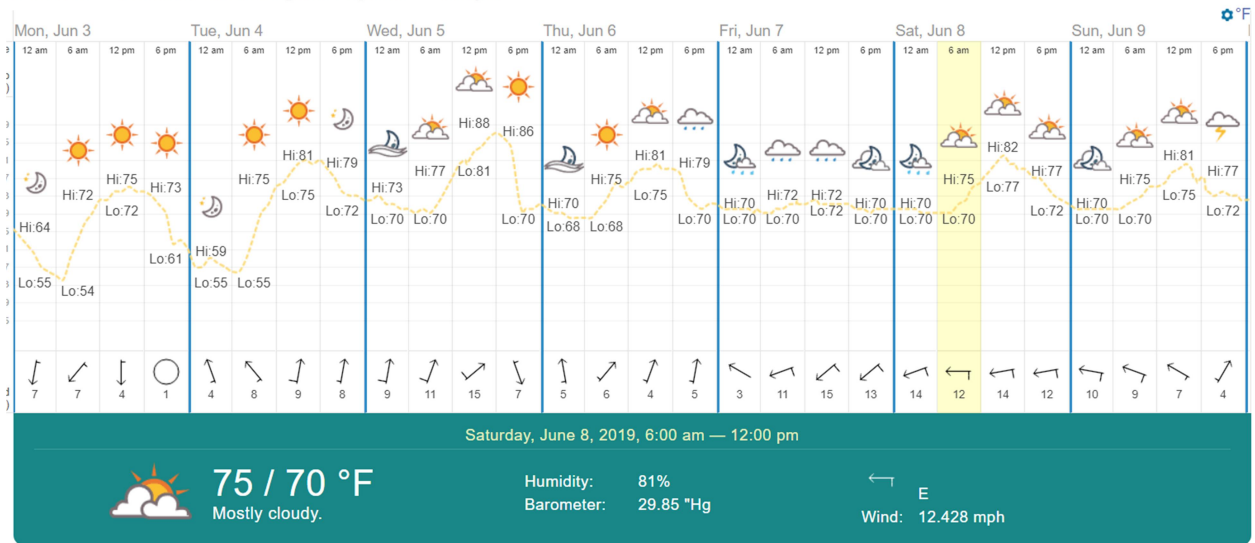


### May 2019 Weather in Lexington-Fayette — Graph



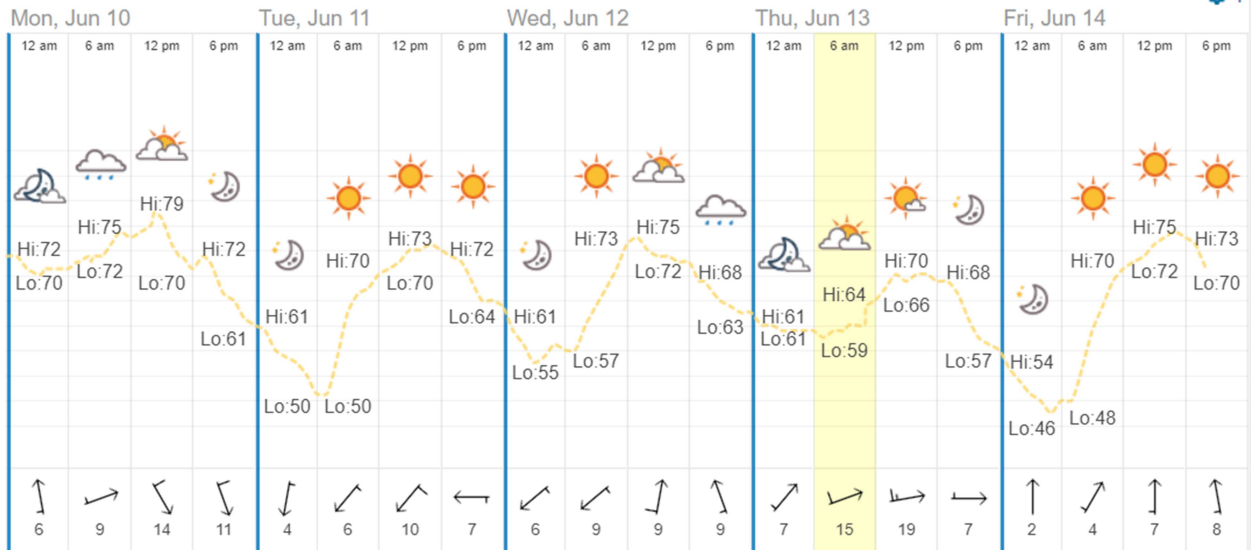


**June 2019 Weather in Lexington-Fayette — Graph**



# ette — Graph

°F



Thursday, June 13, 2019, 6:00 am — 12:00 pm

Humidity: 75%  
 Barometer: 29.85 "Hg

Wind: WSW  
 14.914 mph



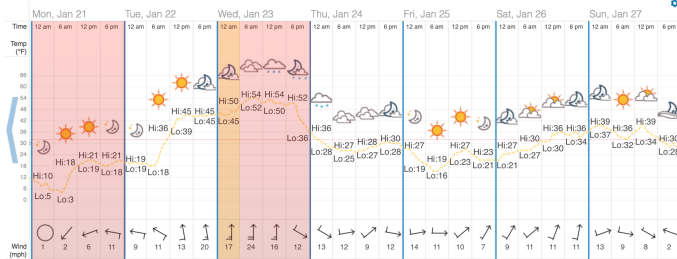


STATION	NAME	DATE	PRCP	SNOW	SNWD	TAVG	TMAX	TMIN	
USW00093820	LEXINGTON BLUEGRASS AIRPORT, KY US	1/1/2009 to 1/1/2019	0.06	0.00	0.00		43.27	25.82	
USW00093820	LEXINGTON BLUEGRASS AIRPORT, KY US	1/2/2009 to 1/2/2019	0.02	0.07	0.00		37.55	24.09	
USW00093820	LEXINGTON BLUEGRASS AIRPORT, KY US	1/3/2009 to 1/3/2019	0.14	0.00	0.11		40.27	21.73	
USW00093820	LEXINGTON BLUEGRASS AIRPORT, KY US	1/4/2009 to 1/4/2019	0.14	0.02	0.00		42.00	22.91	
USW00093820	LEXINGTON BLUEGRASS AIRPORT, KY US	1/5/2009 to 1/5/2019	0.06	0.35	0.00		36.55	20.55	
USW00093820	LEXINGTON BLUEGRASS AIRPORT, KY US	1/6/2009 to 1/6/2019	0.06	0.00	0.29		37.82	19.82	
USW00093820	LEXINGTON BLUEGRASS AIRPORT, KY US	1/7/2009 to 1/7/2019	0.02	0.27	0.11		37.09	18.36	
USW00093820	LEXINGTON BLUEGRASS AIRPORT, KY US	1/8/2009 to 1/8/2019	0.06	0.38	0.65		37.55	20.00	Anticipated
USW00093820	LEXINGTON BLUEGRASS AIRPORT, KY US	1/9/2009 to 1/9/2019	0.02	0.08	0.64		40.27	23.82	Claimed
USW00093820	LEXINGTON BLUEGRASS AIRPORT, KY US	1/10/2009 to 1/10/2019	0.06	0.01	0.45		44.18	25.09	Mud-Day
USW00093820	LEXINGTON BLUEGRASS AIRPORT, KY US	1/11/2009 to 1/11/2019	0.24	0.21	0.36		46.27	29.91	
USW00093820	LEXINGTON BLUEGRASS AIRPORT, KY US	1/12/2009 to 1/12/2019	0.16	0.27	0.73		44.64	28.00	
USW00093820	LEXINGTON BLUEGRASS AIRPORT, KY US	1/13/2009 to 1/13/2019	0.25	0.08	0.64		35.82	23.00	
USW00093820	LEXINGTON BLUEGRASS AIRPORT, KY US	1/14/2009 to 1/14/2019	0.05	0.07	0.29		38.27	22.09	
USW00093820	LEXINGTON BLUEGRASS AIRPORT, KY US	1/15/2009 to 1/15/2019	0.05	0.12	0.29		36.82	25.45	
USW00093820	LEXINGTON BLUEGRASS AIRPORT, KY US	1/16/2009 to 1/16/2019	0.04	0.33	0.28		39.55	23.82	
USW00093820	LEXINGTON BLUEGRASS AIRPORT, KY US	1/17/2009 to 1/17/2019	0.27	0.05	0.35		42.91	24.55	
USW00093820	LEXINGTON BLUEGRASS AIRPORT, KY US	1/18/2009 to 1/18/2019	0.04	0.06	0.35		37.82	23.82	
USW00093820	LEXINGTON BLUEGRASS AIRPORT, KY US	1/19/2009 to 1/19/2019	0.12	0.05	0.28		43.09	25.82	
USW00093820	LEXINGTON BLUEGRASS AIRPORT, KY US	1/20/2009 to 1/20/2019	0.12	0.66	0.57		42.00	26.91	
USW00093820	LEXINGTON BLUEGRASS AIRPORT, KY US	1/21/2009 to 1/21/2019	0.08	0.18	0.56		39.55	21.82	
USW00093820	LEXINGTON BLUEGRASS AIRPORT, KY US	1/22/2009 to 1/22/2019	0.07	0.57	0.75		40.36	23.73	
USW00093820	LEXINGTON BLUEGRASS AIRPORT, KY US	1/23/2009 to 1/23/2019	0.24	0.44	1.17		43.18	26.82	
USW00093820	LEXINGTON BLUEGRASS AIRPORT, KY US	1/24/2009 to 1/24/2019	0.10	0.19	1.36		37.00	21.45	
USW00093820	LEXINGTON BLUEGRASS AIRPORT, KY US	1/25/2009 to 1/25/2019	0.06	0.40	0.93		40.55	24.18	
USW00093820	LEXINGTON BLUEGRASS AIRPORT, KY US	1/26/2009 to 1/26/2019	0.07	0.20	0.37		42.64	25.27	
USW00093820	LEXINGTON BLUEGRASS AIRPORT, KY US	1/27/2009 to 1/27/2019	0.26	0.24	0.47		40.18	24.18	
USW00093820	LEXINGTON BLUEGRASS AIRPORT, KY US	1/28/2009 to 1/28/2019	0.10	0.09	0.18		41.00	23.09	
USW00093820	LEXINGTON BLUEGRASS AIRPORT, KY US	1/29/2009 to 1/29/2019	0.01	0.06	0.18		40.36	24.73	
USW00093820	LEXINGTON BLUEGRASS AIRPORT, KY US	1/30/2009 to 1/30/2019	0.10	0.55	0.67		41.82	20.45	
USW00093820	LEXINGTON BLUEGRASS AIRPORT, KY US	1/31/2009 to 1/31/2019	0.02	0.18	0.45		43.91	23.73	
USW00093820	LEXINGTON BLUEGRASS AIRPORT, KY US	2/1/2009 to 2/1/2019	0.23	0.04	0.64		48.64	30.73	
USW00093820	LEXINGTON BLUEGRASS AIRPORT, KY US	2/2/2009 to 2/2/2019	0.12	0.22	0.27		47.00	25.55	
USW00093820	LEXINGTON BLUEGRASS AIRPORT, KY US	2/3/2009 to 2/3/2019	0.12	0.70	0.72		41.09	23.64	
USW00093820	LEXINGTON BLUEGRASS AIRPORT, KY US	2/4/2009 to 2/4/2019	0.20	0.10	0.83		41.36	23.82	
USW00093820	LEXINGTON BLUEGRASS AIRPORT, KY US	2/5/2009 to 2/5/2019	0.12	0.08	0.55		41.55	26.73	
USW00093820	LEXINGTON BLUEGRASS AIRPORT, KY US	2/6/2009 to 2/6/2019	0.06	0.12	0.54		46.55	26.91	
USW00093820	LEXINGTON BLUEGRASS AIRPORT, KY US	2/7/2009 to 2/7/2019	0.32	0.21	0.28		49.18	31.36	
USW00093820	LEXINGTON BLUEGRASS AIRPORT, KY US	2/8/2009 to 2/8/2019	0.09	0.22	0.46		42.64	27.36	
USW00093820	LEXINGTON BLUEGRASS AIRPORT, KY US	2/9/2009 to 2/9/2019	0.05	0.42	0.57		40.09	22.45	
USW00093820	LEXINGTON BLUEGRASS AIRPORT, KY US	2/10/2009 to 2/10/2019	0.15	0.14	0.94		39.36	23.55	
USW00093820	LEXINGTON BLUEGRASS AIRPORT, KY US	2/11/2009 to 2/11/2019	0.16	0.05	0.83		43.82	26.45	
USW00093820	LEXINGTON BLUEGRASS AIRPORT, KY US	2/12/2009 to 2/12/2019	0.08	0.00	0.54		42.91	23.82	
USW00093820	LEXINGTON BLUEGRASS AIRPORT, KY US	2/13/2009 to 2/13/2019	0.00	0.02	0.28		40.36	23.27	
USW00093820	LEXINGTON BLUEGRASS AIRPORT, KY US	2/14/2009 to 2/14/2019	0.16	0.33	0.18		45.82	28.00	
USW00093820	LEXINGTON BLUEGRASS AIRPORT, KY US	2/15/2009 to 2/15/2019	0.08	0.45	0.65		43.36	27.55	
USW00093820	LEXINGTON BLUEGRASS AIRPORT, KY US	2/16/2009 to 2/16/2019	0.25	1.06	0.93		42.36	26.64	
USW00093820	LEXINGTON BLUEGRASS AIRPORT, KY US	2/17/2009 to 2/17/2019	0.08	0.05	1.36		44.73	27.18	
USW00093820	LEXINGTON BLUEGRASS AIRPORT, KY US	2/18/2009 to 2/18/2019	0.06	0.36	1.16		50.00	30.18	
USW00093820	LEXINGTON BLUEGRASS AIRPORT, KY US	2/19/2009 to 2/19/2019	0.03	0.00	1.01		47.45	28.09	
USW00093820	LEXINGTON BLUEGRASS AIRPORT, KY US	2/20/2009 to 2/20/2019	0.22	0.00	0.65		54.18	29.36	
USW00093820	LEXINGTON BLUEGRASS AIRPORT, KY US	2/21/2009 to 2/21/2019	0.31	0.10	0.65		56.18	35.00	
USW00093820	LEXINGTON BLUEGRASS AIRPORT, KY US	2/22/2009 to 2/22/2019	0.26	0.00	0.54		49.82	35.45	
USW00093820	LEXINGTON BLUEGRASS AIRPORT, KY US	2/23/2009 to 2/23/2019	0.24	0.00	0.46		52.09	32.73	
USW00093820	LEXINGTON BLUEGRASS AIRPORT, KY US	2/24/2009 to 2/24/2019	0.32	0.00	0.46		51.64	31.27	
USW00093820	LEXINGTON BLUEGRASS AIRPORT, KY US	2/25/2009 to 2/25/2019	0.15	0.18	0.46		46.45	28.55	
USW00093820	LEXINGTON BLUEGRASS AIRPORT, KY US	2/26/2009 to 2/26/2019	0.05	0.04	0.28		47.27	27.45	
USW00093820	LEXINGTON BLUEGRASS AIRPORT, KY US	2/27/2009 to 2/27/2019	0.09	0.02	0.28		50.64	29.55	
USW00093820	LEXINGTON BLUEGRASS AIRPORT, KY US	2/28/2009 to 2/28/2019	0.25	0.03	0.28		49.36	31.91	
USW00093820	LEXINGTON BLUEGRASS AIRPORT, KY US	3/1/2009 to 3/1/2019	0.24	0.00	0.28		50.36	35.45	
USW00093820	LEXINGTON BLUEGRASS AIRPORT, KY US	3/2/2009 to 3/2/2019	0.12	0.05	0.11		46.64	29.18	
USW00093820	LEXINGTON BLUEGRASS AIRPORT, KY US	3/3/2009 to 3/3/2019	0.11	0.60	0.27		44.45	25.36	
USW00093820	LEXINGTON BLUEGRASS AIRPORT, KY US	3/4/2009 to 3/4/2019	0.24	0.74	0.54		46.36	25.36	
USW00093820	LEXINGTON BLUEGRASS AIRPORT, KY US	3/5/2009 to 3/5/2019	0.29	0.98	1.35		47.27	25.36	
USW00093820	LEXINGTON BLUEGRASS AIRPORT, KY US	3/6/2009 to 3/6/2019	0.06	0.57	1.64		43.91	28.36	
USW00093820	LEXINGTON BLUEGRASS AIRPORT, KY US	3/7/2009 to 3/7/2019	0.04	0.00	0.90		52.09	29.91	

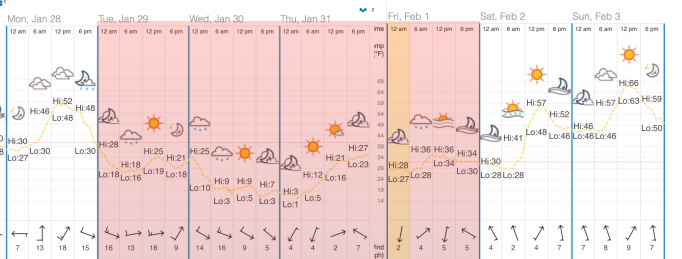
USW00093820	LEXINGTON BLUEGRASS AIRPORT, KY US	3/8/2009 to 3/8/2019	0.06	0.14	0.46	57.09	37.18
USW00093820	LEXINGTON BLUEGRASS AIRPORT, KY US	3/9/2009 to 3/9/2019	0.32	0.00	0.18	60.91	36.82
USW00093820	LEXINGTON BLUEGRASS AIRPORT, KY US	3/10/2009 to 3/10/2019	0.18	0.02	0.00	61.73	42.27
USW00093820	LEXINGTON BLUEGRASS AIRPORT, KY US	3/11/2009 to 3/11/2019	0.17	0.27	0.00	59.18	38.64
USW00093820	LEXINGTON BLUEGRASS AIRPORT, KY US	3/12/2009 to 3/12/2019	0.05	0.60	0.72	55.00	34.91
USW00093820	LEXINGTON BLUEGRASS AIRPORT, KY US	3/13/2009 to 3/13/2019	0.13	0.07	0.00	53.73	36.36
USW00093820	LEXINGTON BLUEGRASS AIRPORT, KY US	3/14/2009 to 3/14/2019	0.25	0.00	0.11	54.09	39.18
USW00093820	LEXINGTON BLUEGRASS AIRPORT, KY US	3/15/2009 to 3/15/2019	0.03	0.00	0.00	59.00	38.55
USW00093820	LEXINGTON BLUEGRASS AIRPORT, KY US	3/16/2009 to 3/16/2019	0.03	0.05	0.00	60.00	38.82
USW00093820	LEXINGTON BLUEGRASS AIRPORT, KY US	3/17/2009 to 3/17/2019	0.09	0.00	0.11	59.73	38.27
USW00093820	LEXINGTON BLUEGRASS AIRPORT, KY US	3/18/2009 to 3/18/2019	0.25	0.00	0.00	61.36	39.55
USW00093820	LEXINGTON BLUEGRASS AIRPORT, KY US	3/19/2009 to 3/19/2019	0.07	0.00	0.00	58.91	37.91
USW00093820	LEXINGTON BLUEGRASS AIRPORT, KY US	3/20/2009 to 3/20/2019	0.03	0.05	0.00	59.00	37.00
USW00093820	LEXINGTON BLUEGRASS AIRPORT, KY US	3/21/2009 to 3/21/2019	0.03	0.15	0.11	59.27	39.91
USW00093820	LEXINGTON BLUEGRASS AIRPORT, KY US	3/22/2009 to 3/22/2019	0.01	0.00	0.11	57.82	36.64
USW00093820	LEXINGTON BLUEGRASS AIRPORT, KY US	3/23/2009 to 3/23/2019	0.01	0.00	0.00	62.18	37.18
USW00093820	LEXINGTON BLUEGRASS AIRPORT, KY US	3/24/2009 to 3/24/2019	0.25	0.03	0.00	59.64	40.18
USW00093820	LEXINGTON BLUEGRASS AIRPORT, KY US	3/25/2009 to 3/25/2019	0.15	0.25	0.09	56.45	42.00
USW00093820	LEXINGTON BLUEGRASS AIRPORT, KY US	3/26/2009 to 3/26/2019	0.12	0.08	0.00	54.18	35.91
USW00093820	LEXINGTON BLUEGRASS AIRPORT, KY US	3/27/2009 to 3/27/2019	0.05	0.00	0.00	58.91	35.64
USW00093820	LEXINGTON BLUEGRASS AIRPORT, KY US	3/28/2009 to 3/28/2019	0.14	0.00	0.00	60.73	41.18
USW00093820	LEXINGTON BLUEGRASS AIRPORT, KY US	3/29/2009 to 3/29/2019	0.14	0.00	0.00	57.82	40.64
USW00093820	LEXINGTON BLUEGRASS AIRPORT, KY US	3/30/2009 to 3/30/2019	0.17	0.00	0.00	60.55	38.09
USW00093820	LEXINGTON BLUEGRASS AIRPORT, KY US	3/31/2009 to 3/31/2019	0.05	0.00	0.00	63.82	39.82
USW00093820	LEXINGTON BLUEGRASS AIRPORT, KY US	4/1/2009 to 4/1/2019	0.10	0.00	0.00	61.09	41.18
USW00093820	LEXINGTON BLUEGRASS AIRPORT, KY US	4/2/2009 to 4/2/2019	0.19	0.00	0.00	65.91	42.64
USW00093820	LEXINGTON BLUEGRASS AIRPORT, KY US	4/3/2009 to 4/3/2019	0.66	0.00	0.00	66.73	44.91
USW00093820	LEXINGTON BLUEGRASS AIRPORT, KY US	4/4/2009 to 4/4/2019	0.13	0.00	0.00	66.00	41.00
USW00093820	LEXINGTON BLUEGRASS AIRPORT, KY US	4/5/2009 to 4/5/2019	0.16	0.00	0.00	66.82	42.64
USW00093820	LEXINGTON BLUEGRASS AIRPORT, KY US	4/6/2009 to 4/6/2019	0.03	0.00	0.00	64.36	42.64
USW00093820	LEXINGTON BLUEGRASS AIRPORT, KY US	4/7/2009 to 4/7/2019	0.17	0.05	0.00	62.82	44.91
USW00093820	LEXINGTON BLUEGRASS AIRPORT, KY US	4/8/2009 to 4/8/2019	0.09	0.00	0.00	65.09	43.36
USW00093820	LEXINGTON BLUEGRASS AIRPORT, KY US	4/9/2009 to 4/9/2019	0.07	0.07	0.11	67.09	44.45
USW00093820	LEXINGTON BLUEGRASS AIRPORT, KY US	4/10/2009 to 4/10/2019	0.23	0.00	0.00	68.91	45.64
USW00093820	LEXINGTON BLUEGRASS AIRPORT, KY US	4/11/2009 to 4/11/2019	0.23	0.00	0.00	68.73	45.64
USW00093820	LEXINGTON BLUEGRASS AIRPORT, KY US	4/12/2009 to 4/12/2019	0.34	0.00	0.00	67.91	44.00
USW00093820	LEXINGTON BLUEGRASS AIRPORT, KY US	4/13/2009 to 4/13/2019	0.06	0.00	0.00	70.64	46.73
USW00093820	LEXINGTON BLUEGRASS AIRPORT, KY US	4/14/2009 to 4/14/2019	0.25	0.00	0.00	71.09	44.45
USW00093820	LEXINGTON BLUEGRASS AIRPORT, KY US	4/15/2009 to 4/15/2019	0.20	0.03	0.00	65.00	47.45
USW00093820	LEXINGTON BLUEGRASS AIRPORT, KY US	4/16/2009 to 4/16/2019	0.12	0.00	0.00	68.82	47.27
USW00093820	LEXINGTON BLUEGRASS AIRPORT, KY US	4/17/2009 to 4/17/2019	0.09	0.00	0.00	70.27	48.18
USW00093820	LEXINGTON BLUEGRASS AIRPORT, KY US	4/18/2009 to 4/18/2019	0.02	0.00	0.00	73.45	48.73
USW00093820	LEXINGTON BLUEGRASS AIRPORT, KY US	4/19/2009 to 4/19/2019	0.27	0.00	0.00	70.00	48.73
USW00093820	LEXINGTON BLUEGRASS AIRPORT, KY US	4/20/2009 to 4/20/2019	0.09	0.00	0.00	66.91	44.73
USW00093820	LEXINGTON BLUEGRASS AIRPORT, KY US	4/21/2009 to 4/21/2019	0.01	0.00	0.00	68.09	44.82
USW00093820	LEXINGTON BLUEGRASS AIRPORT, KY US	4/22/2009 to 4/22/2019	0.14	0.00	0.00	67.27	45.09
USW00093820	LEXINGTON BLUEGRASS AIRPORT, KY US	4/23/2009 to 4/23/2019	0.28	0.00	0.00	65.82	47.09
USW00093820	LEXINGTON BLUEGRASS AIRPORT, KY US	4/24/2009 to 4/24/2019	0.30	0.00	0.00	68.55	49.18
USW00093820	LEXINGTON BLUEGRASS AIRPORT, KY US	4/25/2009 to 4/25/2019	0.17	0.00	0.00	70.73	49.55
USW00093820	LEXINGTON BLUEGRASS AIRPORT, KY US	4/26/2009 to 4/26/2019	0.09	0.00	0.00	70.91	50.36
USW00093820	LEXINGTON BLUEGRASS AIRPORT, KY US	4/27/2009 to 4/27/2019	0.27	0.00	0.00	71.91	50.00
USW00093820	LEXINGTON BLUEGRASS AIRPORT, KY US	4/28/2009 to 4/28/2019	0.29	0.00	0.00	67.18	47.27
USW00093820	LEXINGTON BLUEGRASS AIRPORT, KY US	4/29/2009 to 4/29/2019	0.14	0.00	0.00	73.36	49.09
USW00093820	LEXINGTON BLUEGRASS AIRPORT, KY US	4/30/2009 to 4/30/2019	0.07	0.00	0.00	75.00	52.00
USW00093820	LEXINGTON BLUEGRASS AIRPORT, KY US	5/1/2009 to 5/1/2019	0.35	0.00	0.00	73.45	54.27
USW00093820	LEXINGTON BLUEGRASS AIRPORT, KY US	5/2/2009 to 5/2/2019	0.51	0.00	0.00	73.82	54.91
USW00093820	LEXINGTON BLUEGRASS AIRPORT, KY US	5/3/2009 to 5/3/2019	0.24	0.00	0.00	71.91	54.45
USW00093820	LEXINGTON BLUEGRASS AIRPORT, KY US	5/4/2009 to 5/4/2019	0.17	0.00	0.00	70.36	54.18
USW00093820	LEXINGTON BLUEGRASS AIRPORT, KY US	5/5/2009 to 5/5/2019	0.33	0.00	0.00	70.64	51.82
USW00093820	LEXINGTON BLUEGRASS AIRPORT, KY US	5/6/2009 to 5/6/2019	0.26	0.00	0.00	72.18	52.09
USW00093820	LEXINGTON BLUEGRASS AIRPORT, KY US	5/7/2009 to 5/7/2019	0.02	0.00	0.00	76.00	52.27
USW00093820	LEXINGTON BLUEGRASS AIRPORT, KY US	5/8/2009 to 5/8/2019	0.19	0.00	0.00	77.45	53.55
USW00093820	LEXINGTON BLUEGRASS AIRPORT, KY US	5/9/2009 to 5/9/2019	0.09	0.00	0.00	76.00	55.55
USW00093820	LEXINGTON BLUEGRASS AIRPORT, KY US	5/10/2009 to 5/10/2019	0.12	0.00	0.00	74.91	57.00
USW00093820	LEXINGTON BLUEGRASS AIRPORT, KY US	5/11/2009 to 5/11/2019	0.28	0.00	0.00	76.27	56.36
USW00093820	LEXINGTON BLUEGRASS AIRPORT, KY US	5/12/2009 to 5/12/2019	0.12	0.00	0.00	74.09	55.82
USW00093820	LEXINGTON BLUEGRASS AIRPORT, KY US	5/13/2009 to 5/13/2019	0.12	0.00	0.00	74.91	54.36

USW00093820	LEXINGTON BLUEGRASS AIRPORT, KY US	5/14/2009 to 5/14/2019	0.37	0.00	0.00	75.55	55.45
USW00093820	LEXINGTON BLUEGRASS AIRPORT, KY US	5/15/2009 to 5/15/2019	0.14	0.00	0.00	74.45	55.73
USW00093820	LEXINGTON BLUEGRASS AIRPORT, KY US	5/16/2009 to 5/16/2019	0.21	0.00	0.00	71.18	53.73
USW00093820	LEXINGTON BLUEGRASS AIRPORT, KY US	5/17/2009 to 5/17/2019	0.02	0.00	0.00	72.36	54.64
USW00093820	LEXINGTON BLUEGRASS AIRPORT, KY US	5/18/2009 to 5/18/2019	0.15	0.00	0.00	71.00	55.73
USW00093820	LEXINGTON BLUEGRASS AIRPORT, KY US	5/19/2009 to 5/19/2019	0.15	0.00	0.00	75.27	55.00
USW00093820	LEXINGTON BLUEGRASS AIRPORT, KY US	5/20/2009 to 5/20/2019	0.05	0.00	0.00	79.18	54.91
USW00093820	LEXINGTON BLUEGRASS AIRPORT, KY US	5/21/2009 to 5/21/2019	0.57	0.00	0.00	78.36	57.91
USW00093820	LEXINGTON BLUEGRASS AIRPORT, KY US	5/22/2009 to 5/22/2019	0.07	0.00	0.00	78.36	58.82
USW00093820	LEXINGTON BLUEGRASS AIRPORT, KY US	5/23/2009 to 5/23/2019	0.16	0.00	0.00	80.09	57.82
USW00093820	LEXINGTON BLUEGRASS AIRPORT, KY US	5/24/2009 to 5/24/2019	0.04	0.00	0.00	78.64	57.36
USW00093820	LEXINGTON BLUEGRASS AIRPORT, KY US	5/25/2009 to 5/25/2019	0.12	0.00	0.00	79.73	59.55
USW00093820	LEXINGTON BLUEGRASS AIRPORT, KY US	5/26/2009 to 5/26/2019	0.22	0.00	0.00	82.55	61.91
USW00093820	LEXINGTON BLUEGRASS AIRPORT, KY US	5/27/2009 to 5/27/2019	0.16	0.00	0.00	83.36	63.82
USW00093820	LEXINGTON BLUEGRASS AIRPORT, KY US	5/28/2009 to 5/28/2019	0.14	0.00	0.00	83.00	63.55
USW00093820	LEXINGTON BLUEGRASS AIRPORT, KY US	5/29/2009 to 5/29/2019	0.09	0.00	0.00	84.27	64.91
USW00093820	LEXINGTON BLUEGRASS AIRPORT, KY US	5/30/2009 to 5/30/2019	0.07	0.00	0.00	83.27	65.00
USW00093820	LEXINGTON BLUEGRASS AIRPORT, KY US	5/31/2009 to 5/31/2019	0.20	0.00	0.00	83.00	63.27
USW00093820	LEXINGTON BLUEGRASS AIRPORT, KY US	6/1/2009 to 6/1/2019	0.21	0.00	0.00	82.36	59.82
USW00093820	LEXINGTON BLUEGRASS AIRPORT, KY US	6/2/2009 to 6/2/2019	0.12	0.00	0.00	80.64	61.09
USW00093820	LEXINGTON BLUEGRASS AIRPORT, KY US	6/3/2009 to 6/3/2019	0.08	0.00	0.00	79.18	59.55
USW00093820	LEXINGTON BLUEGRASS AIRPORT, KY US	6/4/2009 to 6/4/2019	0.22	0.00	0.00	80.91	58.09
USW00093820	LEXINGTON BLUEGRASS AIRPORT, KY US	6/5/2009 to 6/5/2019	0.20	0.00	0.00	81.91	61.00
USW00093820	LEXINGTON BLUEGRASS AIRPORT, KY US	6/6/2009 to 6/6/2019	0.05	0.00	0.00	80.00	60.00
USW00093820	LEXINGTON BLUEGRASS AIRPORT, KY US	6/7/2009 to 6/7/2019	0.07	0.00	0.00	80.91	59.45
USW00093820	LEXINGTON BLUEGRASS AIRPORT, KY US	6/8/2009 to 6/8/2019	0.08	0.00	0.00	82.00	61.45
USW00093820	LEXINGTON BLUEGRASS AIRPORT, KY US	6/9/2009 to 6/9/2019	0.17	0.00	0.00	82.64	61.27
USW00093820	LEXINGTON BLUEGRASS AIRPORT, KY US	6/10/2009 to 6/10/2019	0.36	0.00	0.00	84.00	62.18
USW00093820	LEXINGTON BLUEGRASS AIRPORT, KY US	6/11/2009 to 6/11/2019	0.12	0.00	0.00	83.27	63.18
USW00093820	LEXINGTON BLUEGRASS AIRPORT, KY US	6/12/2009 to 6/12/2019	0.18	0.00	0.00	84.27	65.82
USW00093820	LEXINGTON BLUEGRASS AIRPORT, KY US	6/13/2009 to 6/13/2019	0.10	0.00	0.00	83.18	64.09
USW00093820	LEXINGTON BLUEGRASS AIRPORT, KY US	6/14/2009 to 6/14/2019	0.14	0.00	0.00	83.55	60.09

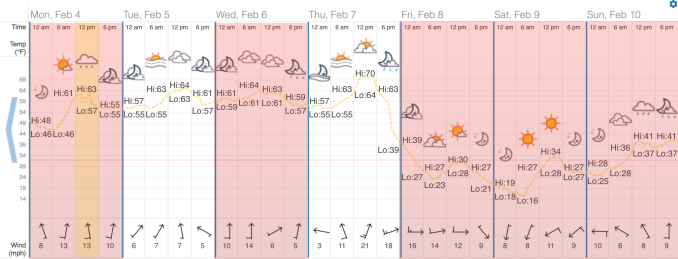
January 2019 Weather in Lexington-Fayette — Graph



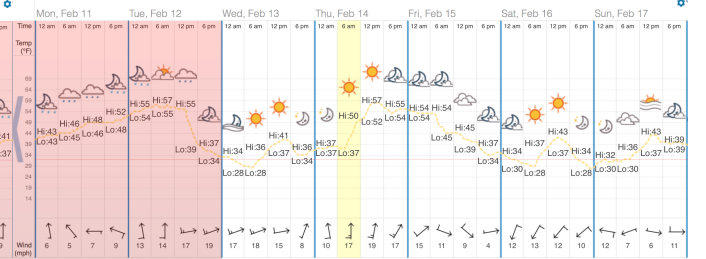
February 2019 Weather in Lexington-Fayette



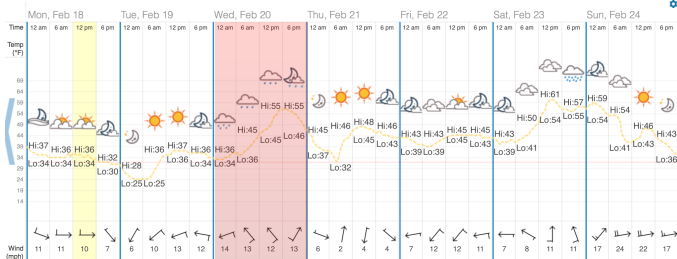
February 2019 Weather in Lexington-Fayette — Graph



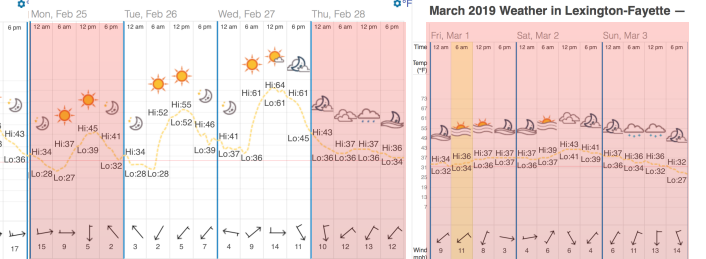
February 2019 Weather in Lexington-Fayette — Graph



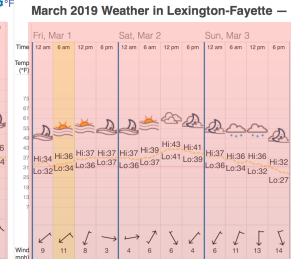
February 2019 Weather in Lexington-Fayette — Graph



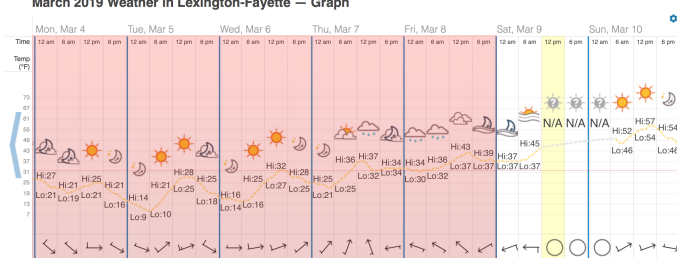
February 2019 Weather in Lexington-Fayette — Graph



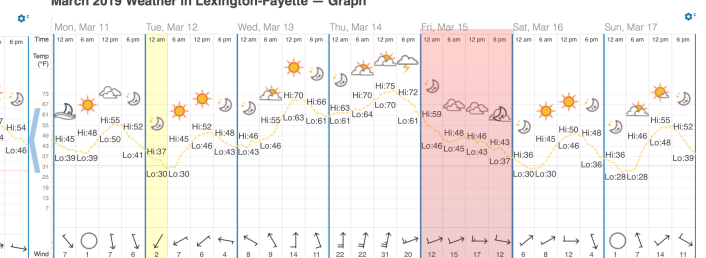
March 2019 Weather in Lexington-Fayette —



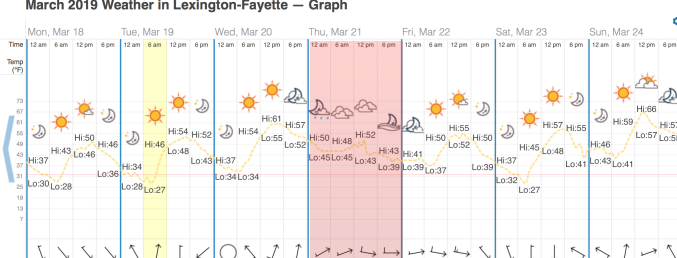
March 2019 Weather in Lexington-Fayette — Graph



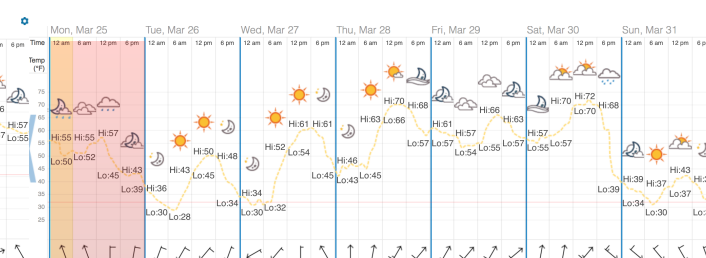
March 2019 Weather in Lexington-Fayette — Graph



March 2019 Weather in Lexington-Fayette — Graph



March 2019 Weather in Lexington-Fayette — Graph



KEY

No Work  
Due to  
Weather