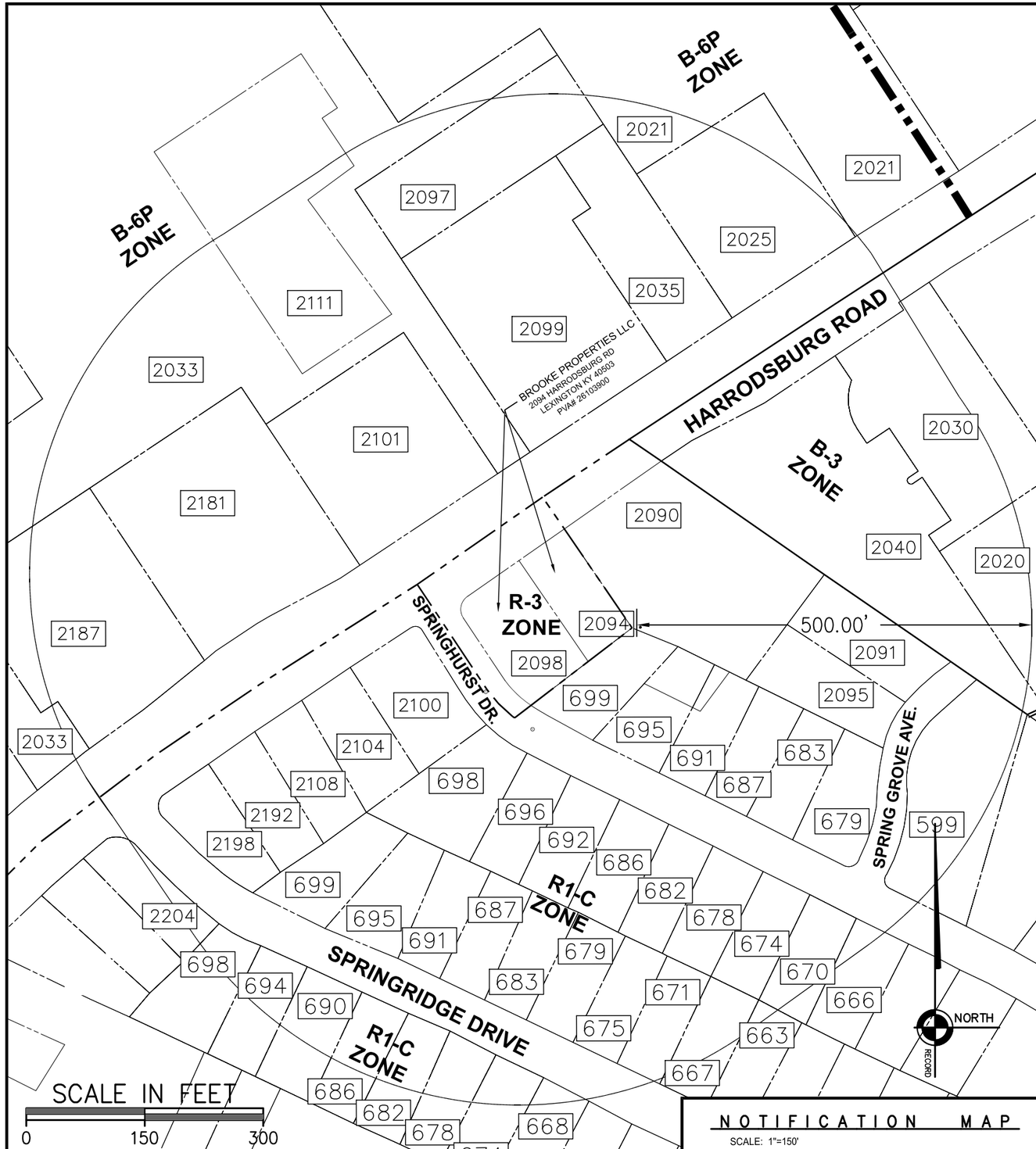

NOTIFICATION MAP

SCALE: 1"=150'

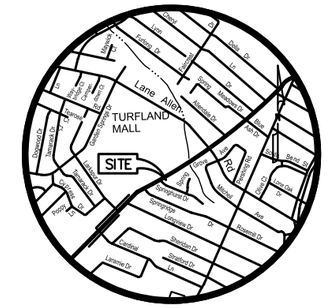

VICINITY MAP

Not To Scale

STATE OF KENTUCKY
STEVEN P. GREEN
3539
LICENSED PROFESSIONAL LAND SURVEYOR

TITLE:	2094 AND 2098 HARRODSURG RD.– NOTIFICATION MAP
PROPERTY ADDRESS:	2094 AND 2098 HARRODSBURG RD.
APPLICANT NAME:	BROOKE PROPERTIES LLC
ADDRESS:	107 LATE BLOOMER DR NICHOLASVILLE KY 40356
OWNER NAMES:	BROOKE PROPERTIES LLC (2094) AND (2098)
	107 LATE BLOOMER DR NICHOLASVILLE KY 40356
GROSS AREA	39,764 SQ. FT. 0.913 ACRE
NET AREA	26,214 SQ. FT. 0.602 ACRE
PREPARED BY:	CDP ENGINEERS, INC.

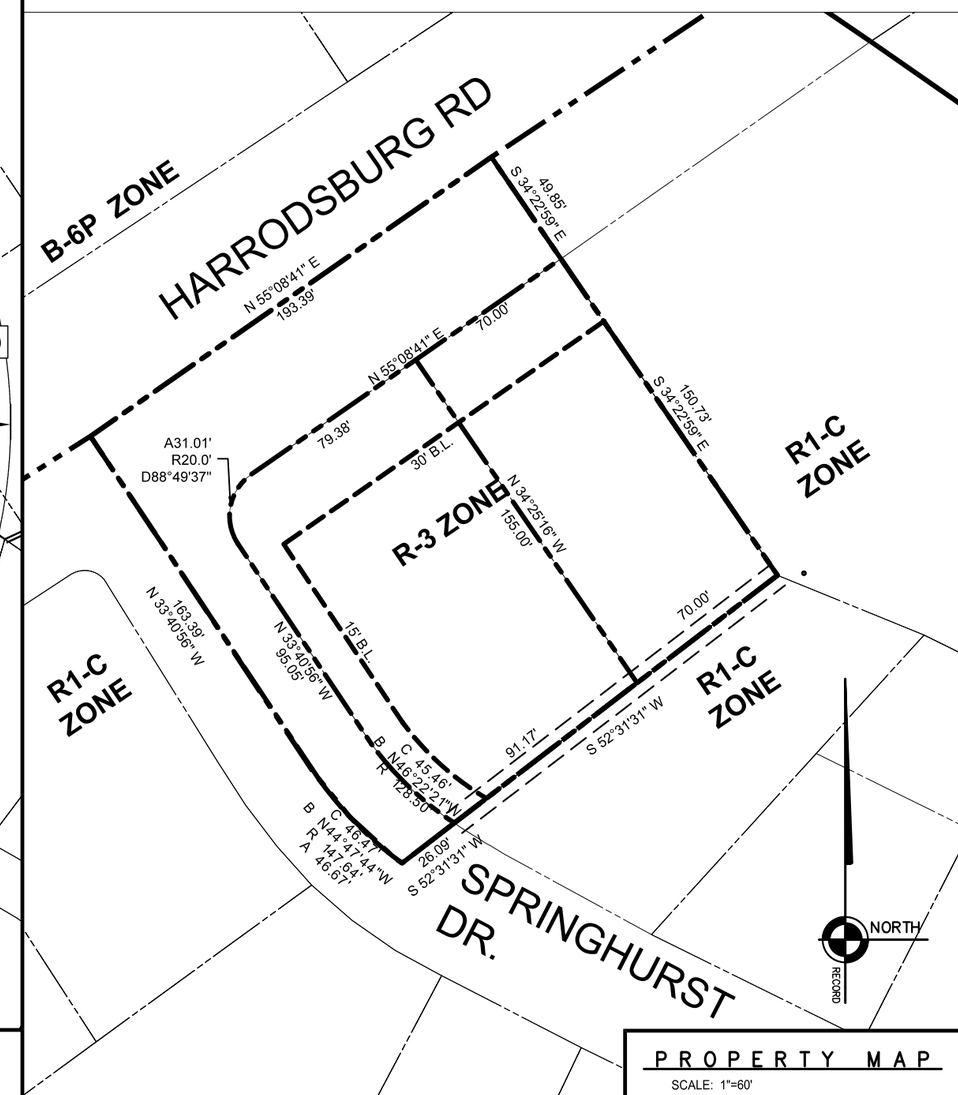

PROPERTY MAP

SCALE: 1"=60'

cdpengineers

3250 Blazer Pkwy Lexington KY 40509 T 859.264.7500 F 859.264.7501

ZONE CHANGE
NOTIFICATION MAP

2094 & 2098 HARRODSBURG RD.
LEXINGTON, KENTUCKY 40503

BROOKE PROPERTIES LLC
3090 HARRODSBURG ROAD
LEXINGTON, KENTUCKY 40503

PROJECT NO:	24018
SCALE:	AS SHOWN
DATE:	7/1/24
DRAWN BY:	RPB
CHECKED BY:	SPG
DESIGNED BY:	NA
SHEET	ZC1

PLOT DATE: 8/14/2024 9:34 AM BY: STEVE