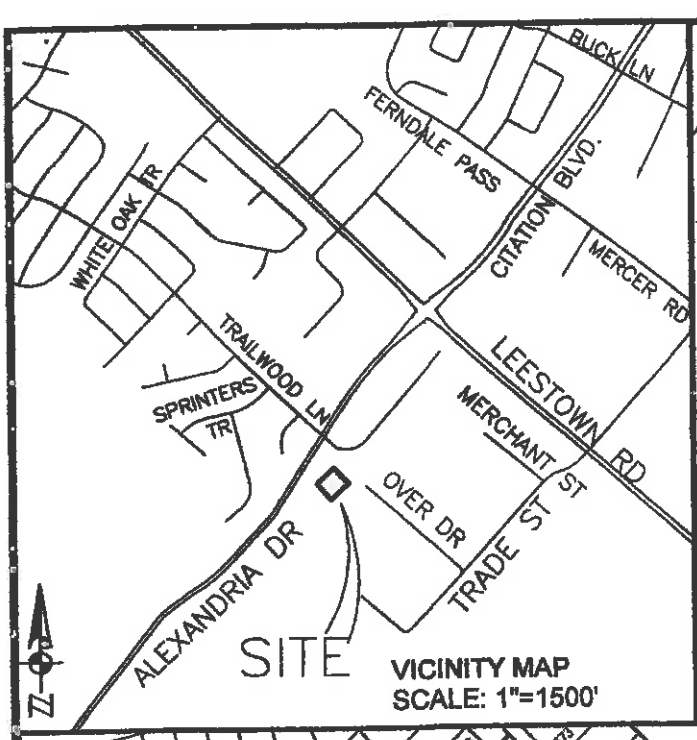

VICINITY MAP
SCALE: 1"=1500'

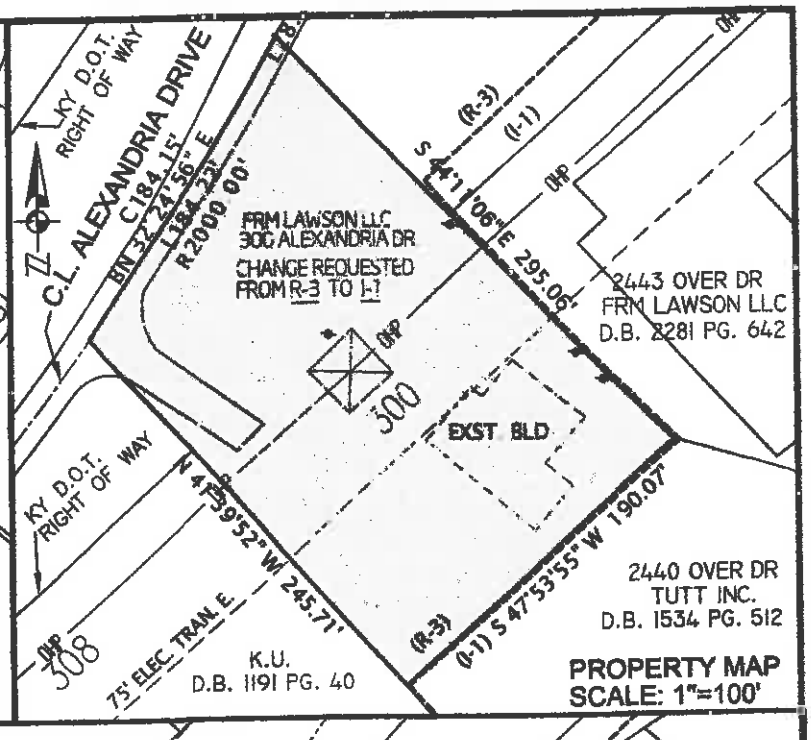

PROPERTY MAP
SCALE: 1"=100'

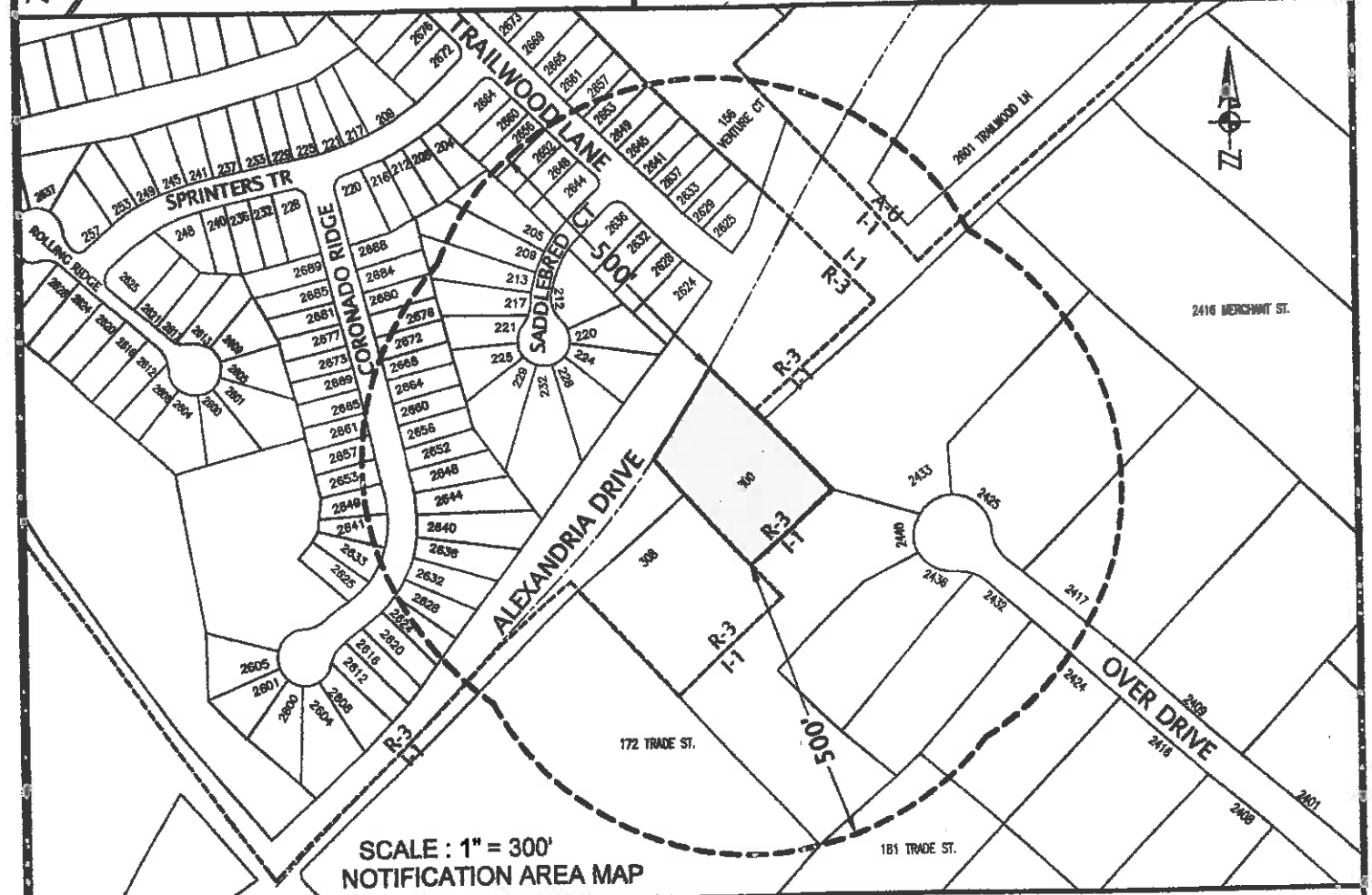

SCALE : 1" = 300'
NOTIFICATION AREA MAP

STATE of KENTUCKY
JUSTIN D. DRURY
3843
LICENSED PROFESSIONAL LAND SURVEYOR

2020 LAND SURVEYING

2216 YOUNG DRIVE
SUITE 7B
LEXINGTON KY, 40505
PHONE 859-268-1044
FAX 859-268-1049
MOBILE 229-2278

ZONE CHANGE PROPERTY INFORMATION MAP

PROPERTY ADDRESS: 300 ALEXANDRIA DRIVE	FROM	TO	GROSS	NET
APPLICANT : FRM LAWSON LLC	R-3	I-1	1.14 AC.	0.71 AC.
APPLICANT ADDRESS : 627 RAINTREE DRIVE LEXINGTON, KY 40502				
OWNER: FRM LAWSON LLC				
OWNER ADDRESS: 627 RAINTREE DRIVE LEXINGTON, KY 40502	TOTAL		1.14 AC	0.71 AC

DATE FILED:8-7-17