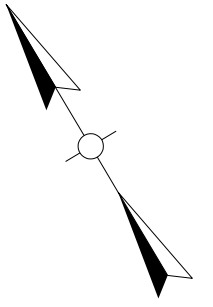


COUNTY OF	ITEM NO.	SHEET NO.
FAYETTE	--	R12



FILE NAME: P:\160022-4 ARMSTRONG MILL SIDEWALKS\CADD\CURRENT DRAWINGS\PRELIMINARY PLANS\160200RW.DGN

USER: Donogh
DATE PLOTTED: August 12, 2019


E-SHEET NAME:

Power InRoads v8.11.9.397



BEGIN RIGHT-OF-WAY
ARMSTRONG MILL RD
STA. 100+82.83

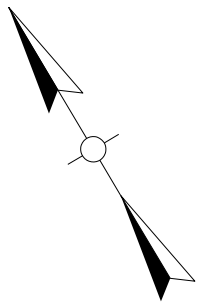
MATCHLINE STA. 109+00



ARMSTRONG MILL SIDEWALKS
STRIP MAP
BEGIN PROJECT TO STA. 109+00

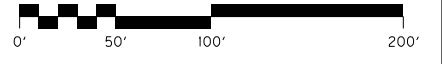
SCALE: 1"=50'

COUNTY OF	ITEM NO.	SHEET NO.
FAYETTE	--	R13



FILE NAME: P:\160022-4 ARMSTRONG MILL SIDEWALKS\CADD\CURRENT DRAWINGS\PRELIMINARY PLANS\160022-4.ARMSTRONG.MILL.SIDEWALKS.PLANSET.DGN
 USER: Donaldh
 DATE PLOTTED: August 12, 2019
 E-SHEET NAME:
 Power InRoads v8.11.9.397

MATCHLINE STA. 109+00



ARMSTRONG MILL SIDEWALKS
 STRIP MAP
 STA. 109+00 TO END PROJECT

SCALE: 1"=50'