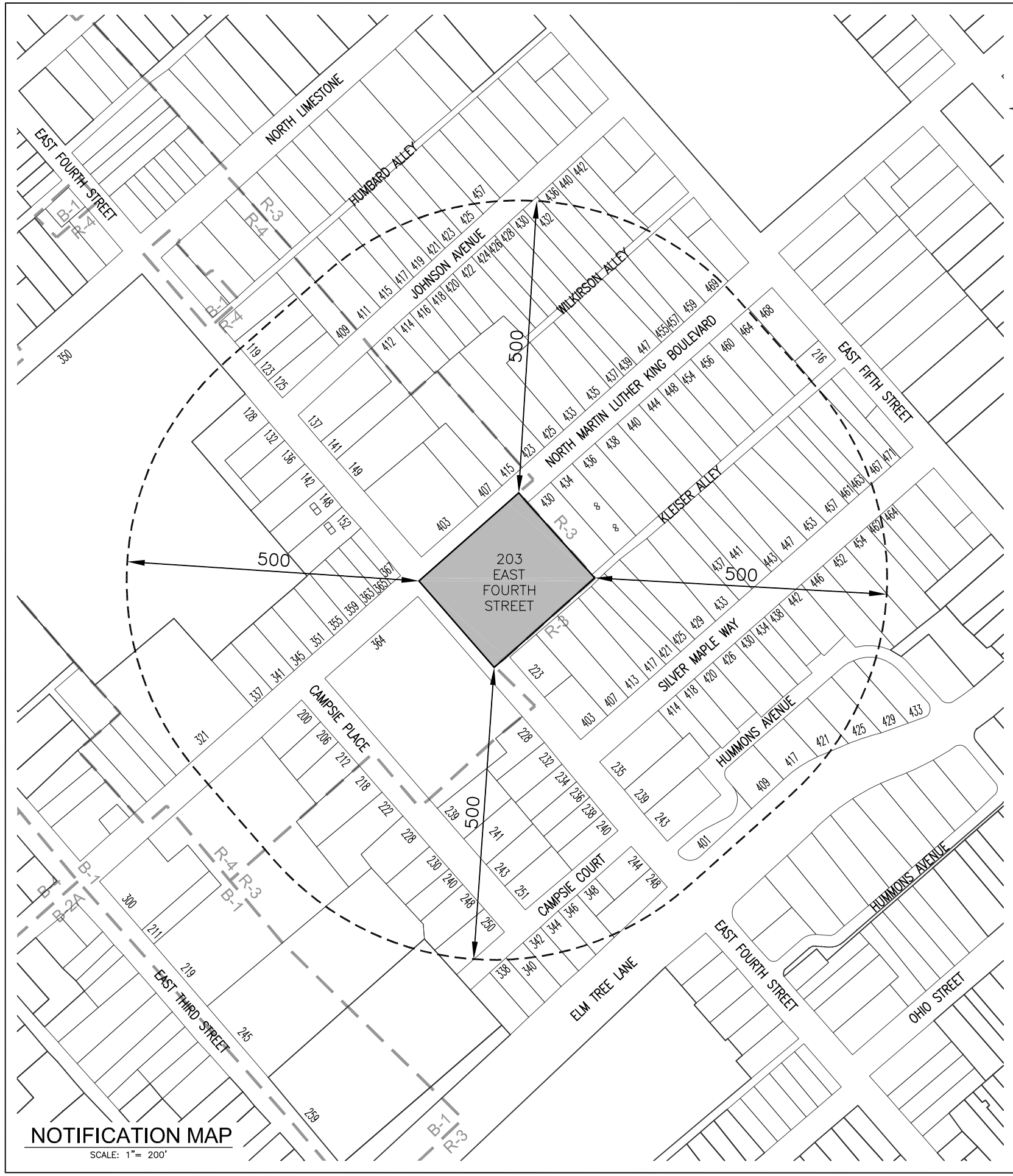

NOTIFICATION MAP

SCALE: 1"= 200'

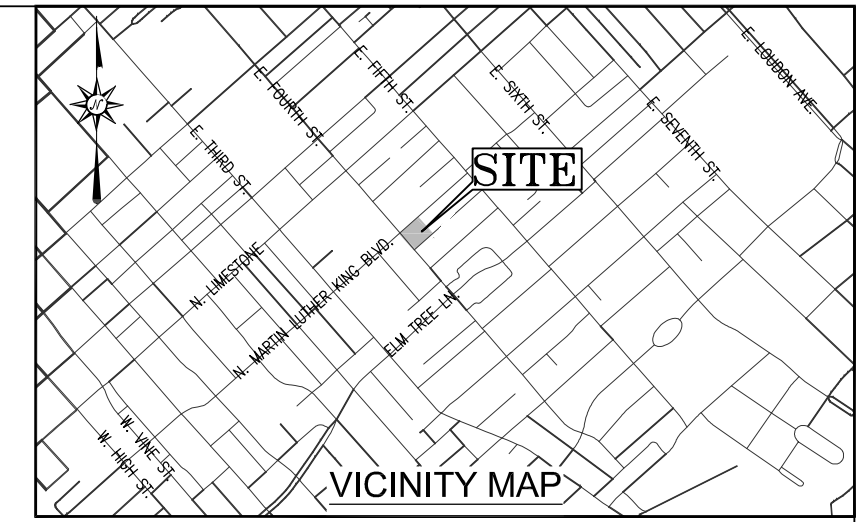

VICINITY MAP

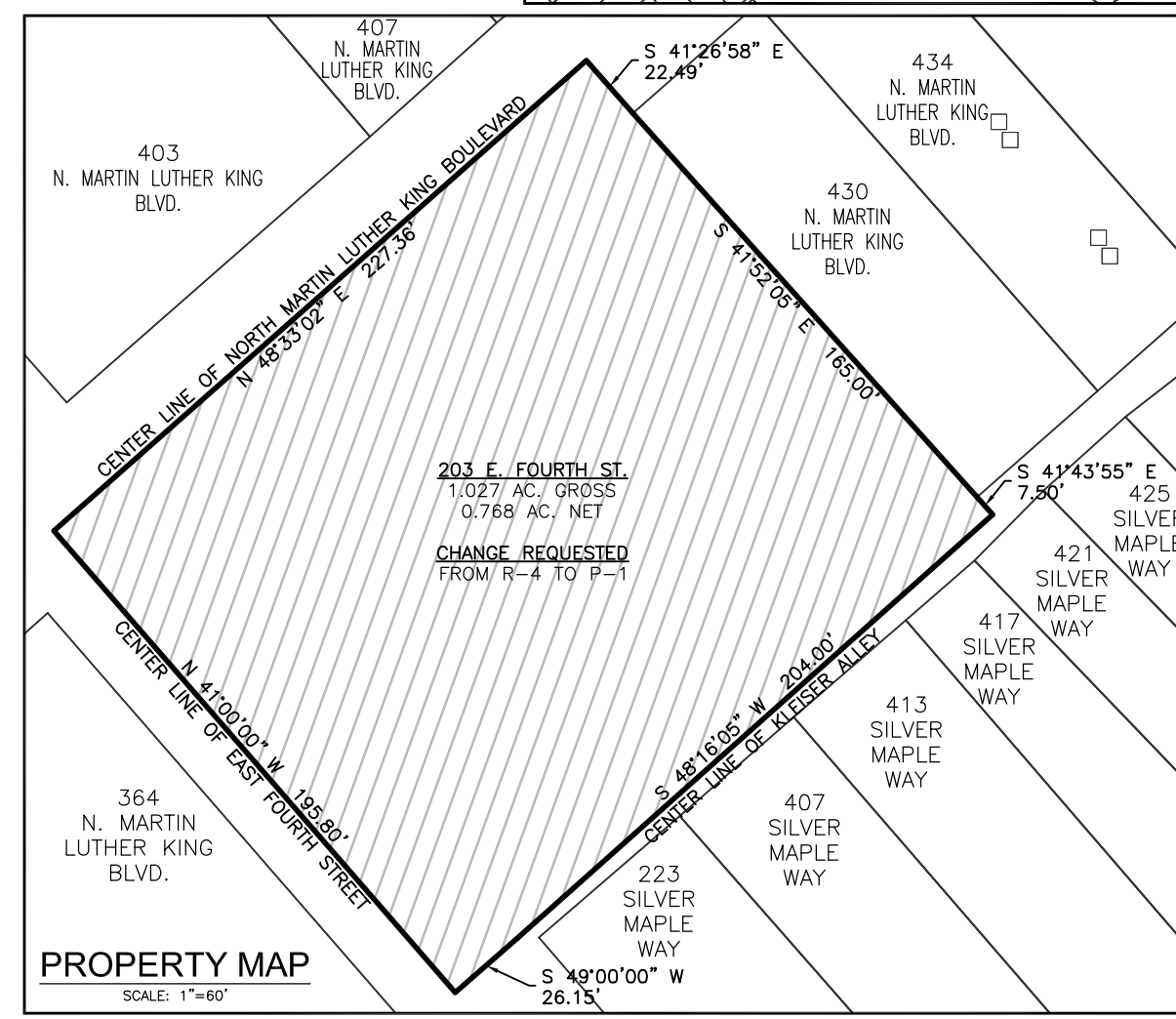

PROPERTY MAP

SCALE: 1"=60'

STATE OF KENTUCKY
MATTHEW B. CARTER
21056
LICENSED
PROFESSIONAL ENGINEER

ZOMAR:	TITLE: 203 EAST FOURTH STREET			
PROPERTY ADDRESS:	FROM	TO	GROSS	NET
203 E. FOURTH ST.	R-4	P-1	1.027	0.768
OWNER / APPLICANT:				
ELMWOOD OZ FUND, LLC				
461 N. LIMESTONE				
LEXINGTON, KY 40508				
PREPARED BY: VISION ENGINEERING, LLC				
DATE FILED OR AMENDED: OCTOBER 1, 2022		TOTAL	1.027	0.768