

EX-1



VICINITY MAP

OWNER'S CERTIFICATION

I, the undersigned, being the owner of the property...

W. S. ...

PLANNING COMMISSION'S CERTIFICATION

I, the undersigned, being the Planning Commissioner...

M. ...

SITE STATISTICS

1.00 ACRES ... 100% RESIDENTIAL ...

PARKING STATISTICS

1.00 ACRES ... 100% RESIDENTIAL ...

AMENDMENT NOTE

THIS DEVELOPMENT PLAN IS HEREBY APPROVED...

AMENDED FINAL DEVELOPMENT PLAN BRANNON RESERVE PHASE 2

CREA HOLDING PROPERTY, TRACT 27.6 & A PORTION OF GREY OAK LAKE & GLEN GROVE ROAD, MOULTONVILLE, MISSISSIPPI

GREY OAK LAKE 2, LLC ...


HORNE ENGINEERING, INC.

110 SOUTH MAIN STREET, MOULTONVILLE, MISSISSIPPI ...


Professional seal and title information for the engineer.



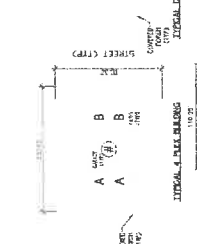
- 21. NO BUILDING SHALL BE PLACED ON THE ... 22. THE BUILDING SHALL BE ... 23. THE BUILDING SHALL BE ...




CROSS-SECTION DIAGRAMS



LOT LAYOUT AND STREET PLAN



Detailed site plan with building footprints




LOT LAYOUT AND STREET PLAN

Table with 2 columns: Lot Number and Area. Lists lots 1 through 10 with their respective areas.

Table with 2 columns: Lot Number and Area. Lists lots 11 through 20 with their respective areas.

LEGEND: PROPOSED LOT CENTERLINE, EXISTING LOT CENTERLINE, etc.



GRAPHIC SCALE: 1" = 50'