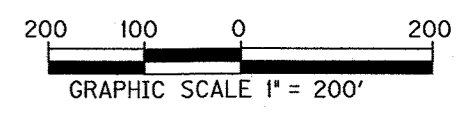




VICINITY MAP  
(NOT TO SCALE)



| ZOMAR: PAPPERT PROPERTY |  |
|-------------------------|--|
| ADDRESSES:              | 2811 SPURR ROAD  |
| APPLICANT:              | ANDERSON COMMUNITIES<br>1120 SHARKEY WAY<br>LEXINGTON, KY. 40511 |
| OWNER:                  | COMMUNITY TRUST BANK<br>P.O. BOX 2947<br>LEXINGTON, KY. 40511    |
| PREPARED BY:            | EA PARTNERS, PLC   |
| DATE FILED:             | OCTOBER 1, 2018  |
| EXISTING ZONE:          | PLANNED NEIGHBORHOOD RESIDENTIAL (R-3) ZONE                      |
| PROPOSED CHANGE:        | HIGH DENSITY APARTMENT (R-4) ZONE                                |
| ACREAGE:                | 9.31 ACRES NET & 12.81 ACRES GROSS                               |



NOTIFICATION MAP

J:\250\anderson\pappert\pappert.zomar.2018.dgn