

LEXINGTON-FAYETTE URBAN COUNTY GOVERNMENT		Date:	June 27, 2019
CONTRACT CHANGE ORDER		Project:	New Police Canine Facility
Page 1 of 2		Location:	687 Byrd Thurman Way, Lexington, KY 40510
To (Contractor):		Contract No.	293-2018
Fuelband LLC		Original Contract Amt.	\$1,048,888.00
2000 Hartford Ct.		Cumulative Amount of Previous Change Orders	\$0.00
Lexington, KY 40514		Percent Change - Previous Change Orders	0.00%
		Total Contract Amount Prior to this Change Order	\$1,048,888.00
		Change Order No.	1

You are hereby requested to comply with the following changes from the contract plans and specification;

Current Change Order

Item No.	Description of changes-quantities, unit prices, change in completion date, etc.	Decrease in contract price	Increase in contract price
1	193.8 Cubic Yards of Rock Removal at Unit Price of \$200 Per Cubic Yard.	\$0.00	\$38,760.00
2	Reduced Meter Vault - Credit	\$4,060.00	\$0.00
3	Removed Island Counter Top - Credit	\$300.00	\$0.00
4	Resized 3'-0" Wide Door to 4'-0" Wide Door	\$0.00	\$610.00
5	Reduction of Trench Drains by 50% - Credit - (Plus an Add of 5 Calendar Days for Additional Steel Reinforcing)	\$3,600.00	\$0.00
6	Reduction in Trench Drain Cover Thickness - Credit	\$1,500.00	\$0.00
7	25 Additional Calendar Days for Weather	\$0.00	\$0.00
	Total decrease	\$9,460.00	
	Total increase		\$39,370.00
	Net Amount of this Change Order	\$29,910.00	
	New Contract Amount Including this Change Order	\$1,078,798.00	
	Percent Change - This Change Order		2.85%
	Percent Change - All Change Orders		2.85%

The time provided for the completion in the contract and all provisions of the contract will apply hereto.

Recommended by	<i>[Signature]</i>	(Project Manager)	Date	06/28/2019
Reviewed / Accepted by	<i>[Signature]</i>	(Consultant)	Date	06/27/19
Accepted by	<i>[Signature]</i>	(Contractor)	Date	6/27/19
Approved by	<i>[Signature]</i>	(Director)	Date	6-26-19
Approved by	<i>[Signature]</i>	(Commissioner)	Date	6-26-19
Approved by	<i>[Signature]</i>	(Mayor or CAO)	Date	JUL 09 2019

JUSTIFICATION FOR CHANGE

PROJECT: New Police Canine Facility

CONTRACT NO. 293-2018

CHANGE ORDER #: 1

1. Necessity for change: The base bid for the project included a 500 cubic yard allowance for subsurface rock removal with a unit cost of \$200 per cubic yard for rock removal beyond the allowance. A total of 693.8 cubic yards of rock was encountered by the contractor, leaving 193.8 cubic yards of rock removal outside of the allowance. The quantity of rock removal has been verified by a third party special inspector. 193.8 cubic yards multiplied by \$200/cubic yard equals \$38,760. The additional rock removal is necessary to complete utility trenching. The contractor has offered several credits that have been evaluated by all parties, and determined to be acceptable without compromising the original design intent. The credits include downsizing a water meter vault (-\$4,060), removing an island countertop (-\$300), reducing the number of trench drains by 50% (-\$3,600), and reducing the overall thickness of trench drain covers (-\$1,500). The total of all credits equal (-\$9,460). From the credit savings, Police has requested the resizing of a 3'-0" door to 4'-0" to allow canine food to be transported on pallets to the food storage room. The cost to resize the door is \$610. The total financial impact of change order #1 is an add \$29,910. The contractor is also requesting a time extension of a total of 30 calendar days. 25 of the 30 days are weather days that have been documented and verified through the time period of January 21, 2019 – June 14, 2019. The remaining 5 days are required for fabrication of additional steel reinforcing at the trench drains. Part of reducing the trench drains by 50% was to eliminate expansion joints within the actual canine kennels as expansion joints in these areas would cause additional ongoing maintenance.
2. Is proposed change an alternate bid? ___ Yes X No
3. Will proposed change alter the physical size of the project? ___ Yes X No
If "Yes", explain.
4. Effect of this change on other prime contractors: N/A
5. Has consent of surety been obtained? ___ Yes X Not Necessary
6. Will this change affect expiration or extent of insurance coverage? ___ Yes X No
If "Yes", will the policies be extended? ___ Yes ___ No
7. Effect on operation and maintenance costs: N/A
8. Effect on contract completion date: An additional 30 Calendar Days



Mayor

JUL 0 9 2019

Date



2000 Hartford Ct. Lexington KY 40514

To Whom It May Concern:

Date: May 30, 2019

Total amount of rock encountered and excavated for all the trenching on LFUCG Canine Facility thus far (5/30/19) is 693.8 Cubic Yards. This amount reflects total amount recorded by LE Gregg /associates.

Respectfully,

Mirza Salkovic

Fuelband LLC

Project: LFUCG Police Canine Facility
Project Location (City): Lexington, KY
Weather: Sunny (am)
Site Conditions: Dry
General Contractor: Fuelband

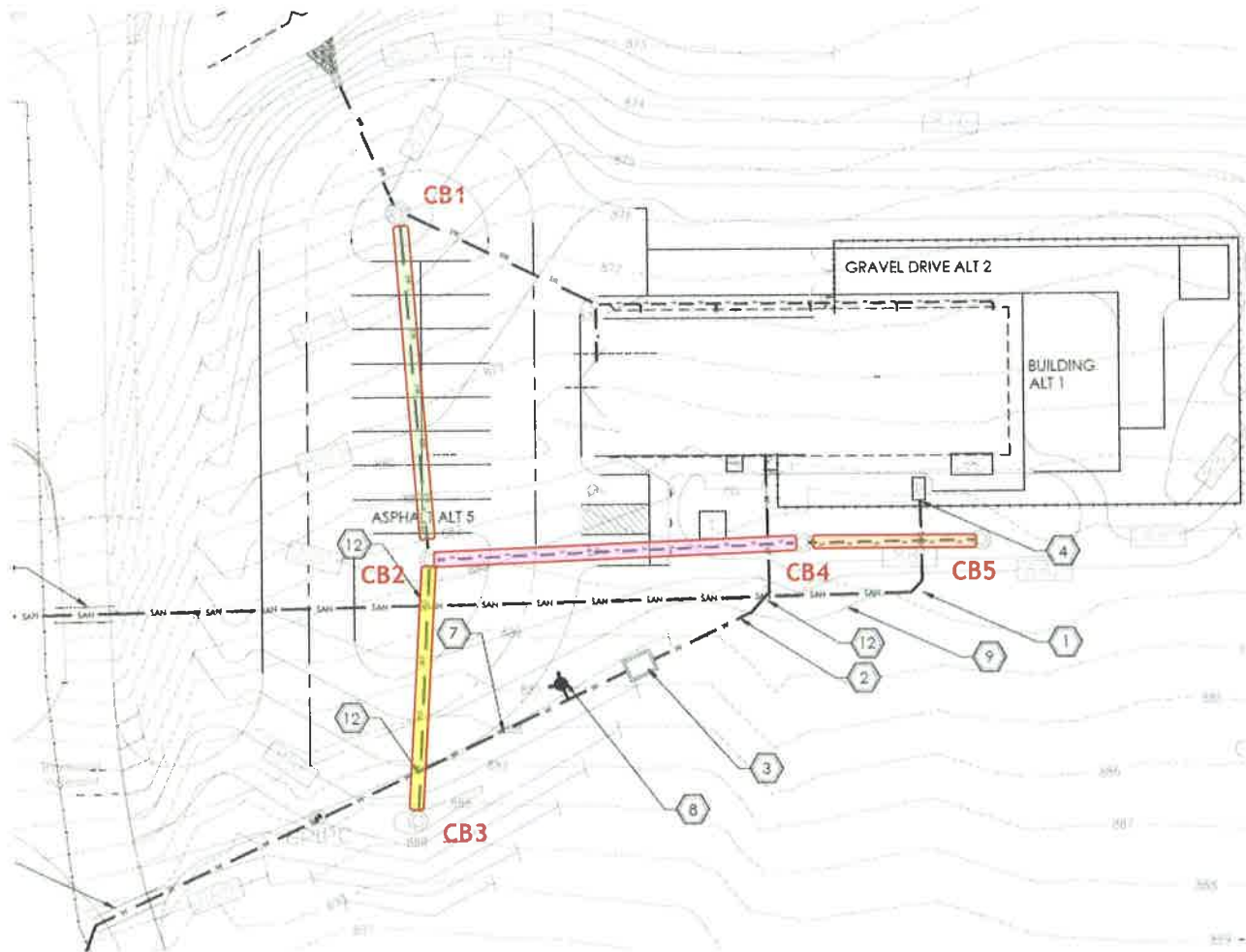
Project Number: 16519
Date: May 24, 2019
Temperature: 81° pm
Attachments: Yes No Number: 1 of 3
Superintendent: Mirza Salkovic

L.E. Gregg Technician was on site for Site Inspection of LFUCG Police Canine Facility.

Deficiencies: No deficiencies were observed on this day.

Observations:

- Contractor (Fuelband) had excavated for Str pipe between CB1-CB2 for 85lf; Str pipe between CB2-CB3 for 60lf; Str pipe between CB2-CB4 for 90lf; Str pipe between CB4-CB5 for 45lf; Rock has been encountered in approximately 280lf±; 220lf was observed to be 24" width and at varying depths (refer to Trench Rock Verification, page 3) for quantities.



Trench Rock verification



Photo #001 – CB1 to CB2 rock excavation



Photo #002 – CB2 to CB4 rock excavation



Photo #003 – Measuring depth (typical)



Photo #004 – Catch Basin and work in progress



Photo #005 – Str pipe in progress (typical)



Photo #006 – Backfilling & haunching of Str pipe in progress (typical)



Photo #007 – Rock spoils encountered during Utility excavation (typical)



Photo #008 – Rock spoils encountered during Utility excavation (typical)

Trench Rock Verification

Date	Line	Length	Depth	Width	Cu Yds	Inspector
03-20-19	8" Waterline (Alt #1)	150lf±	50"	24"	46.3 cu yds	Lyons
03-20-19	8" Waterline (Alt #1)	550lf±	36"	24"	122.2 cu yds	Lyons
03-28-19	8" Waterline (Base Bid)	180lf	50"	24"	55.6 cu yds	Lyons
03-28-19	540lf 3" Sewer (Base Bid)	540lf	48"	24"	160.0 cu yds	Lyons
03-28-19	360lf UC-(4) 4" conduits (Base Bid)	360lf	42"	24"	93.3 cu yds	Lyons
03-28-19	270lf Elec (2) 4" conduits (Base Bid)	270lf	42"	24"	70.0 cu yds	Lyons
03-28-19	8" Waterline (Alt #1)	220lf	50"	24"	67.9 cu yds	Lyons
05-24-19	CB1 to CB2 (Base Bid)	85lf	36'	24"	18.9 cu yds	Lyons
05-24-19	CB2 to CB3 (Base Bid)	60lf	53"	24"	19.6 u yds	Lyons
05-24-19	CB2 to CB4 (Base Bid)	90lf	60"	24"	33.3 cu yds	Lyons
05-24-19	CB4 to CB5 (Base Bid)	45lf	24"	24"	6.7 cu yds	Lyons
		Totals	920lf	Alternate 1	236.4cu yds	
		Totals	1,850lf	Base Bid	457.4cu yds	
				Total	693.8 cu yds	

Technician:

Reviewed by:

Total Time: 1.5

- reflects travel time, site time, and report time



Credits to Owner

DATE: April 9, 2019

1. Water meter pit credit: \$4,060.00

2. Island countertop credit: \$ 300.00

Credit to owner: 4,360.00



Work Order Change Proposal #1

Project: LFUCG Canine Facility

Date: May 20 2019

Scope of work:

Per architectural documents Door E04 to be 4' wide.

Materials cost difference: \$410.00

Labor cost difference: \$200.00

Total Amount: \$610.00



Work Order Change0

DATE: June 16, 2019

Eliminate 2 middle trench drains from original design per PR03 and its covers.

Cover cost \$1500 each / \$3000 total

Labor cost \$500 each / \$1000 total

4 cubic yards of concrete (slab will be reduced in eliminated trench sections from 14" to 8", 6" deep 5' wide 45' long, tapered edges) \$800

Install 2 tranches per drawings provided with additional rebar and supports.

Materials/rebar/accessories: \$600.00

Labor/overhead/profit: \$600.00

5 days is needed for fabrication of new z-shaped rebar.

Credit to owner: (\$4800-\$1200) \$3600.00



Credit to owner

DATE: June 18, 2019

Trench Drain Covers:

We can install 1/8" thick plate covers instead of 1/4" thick metal trench covers.

Credit \$750.00 each / \$1500 total

Credit to owner: \$1500.00



25 June 2019

Adam Gillett
Integrity/Architecture, PLLC
2414 Palumbo Drive, Suite 125
Lexington, KY 40509

Subject: New Police Canine Facility -- Change Order Request Revised - Weather Delays

Mr. Gillett

Please accept this request for adjustment to the schedule due to weather related delays. In accordance with the General Conditions paragraph 11.2 (Justification for Time Extensions), cited in the solicitation documents, our organization hereby submits a request to adjust the project schedule caused by the abnormal weather conditions. Per our records, since 21 January, 2019 and until 14 June 2019, we have had 25 days where adverse weather delay prevented work on critical path activities for 50 percent or more of the scheduled work for that date; 19 of those days were caused by rain delays, and 6 were caused by excessive mud at the worksite. As required by the contract and the conditions cited therein, our organization followed the Special Conditions paragraph 4 (Weather Related Delays) regulations to account for the weather delay days.

Furthermore, this hereby is considered a written Change Order request, in the format required by the General Conditions paragraph 11.1, and it is, under the timeline cited therein, a timely request.

Thank you for your considerations.

Mirza Salkovic
FuelBand LLC
CEO/President
2000 Hartford Ct.
Lexington, KY 40514
Telephone: 859-913-1101

Attachments:

1. Weather Records – 21 January to 14 June 2019
2. NOAA Climatology Report
3. Weather Delay Report (21-Jan-2019 to 11-Apr-2019)

National Climate Data Center
(NCDC)

<http://ncdc.noaa.gov>

Climatological Report

Area: Lexington

Period: Beginning of Project to 6/14/2019

Month	10 Yrs. Avg. Rain Days (Anticipated)	This Year Rain Days	Days Claiming
January	2	5	3
February	7	16	9
March	6	12	6
April	2	2	0
May	5	9	4
June (until 14 th)	0	3	3
Total	22	47	25

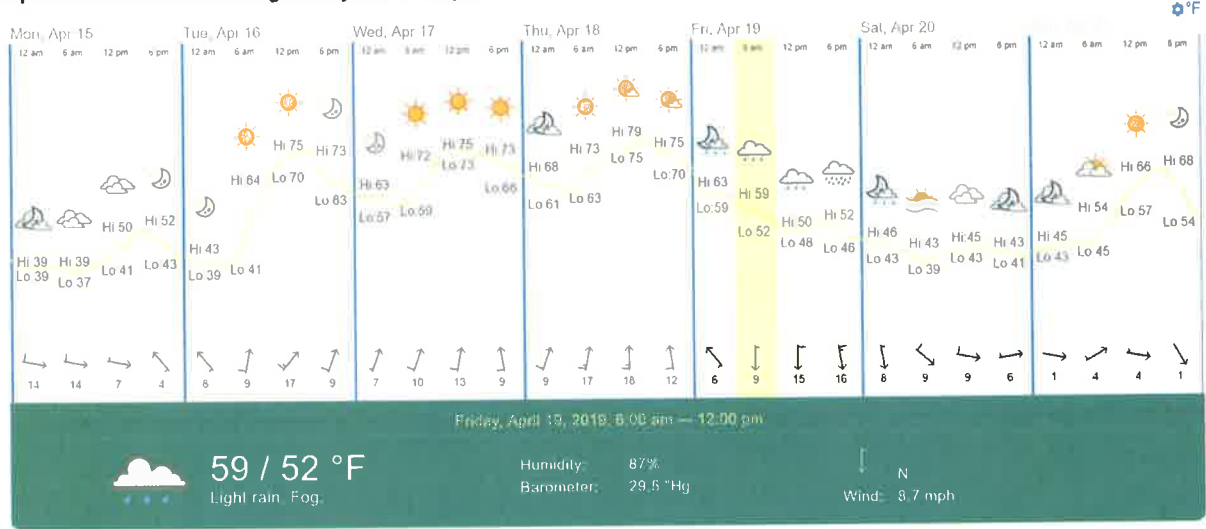
**<https://www.ncdc.noaa.gov/data-access>*

- Dates Anticipated: 22 Days Precipitation Greater than 0.10 that rain occurred on that day in 2019; No Credit.
- Dates Claiming due to Adverse Work Conditions: 25 DAYS – Explanation: 19 Days claimed because of rain.
 - Mud-Days: 6 DAYS - days where no work could have been performed due to heavy mud at the worksite.

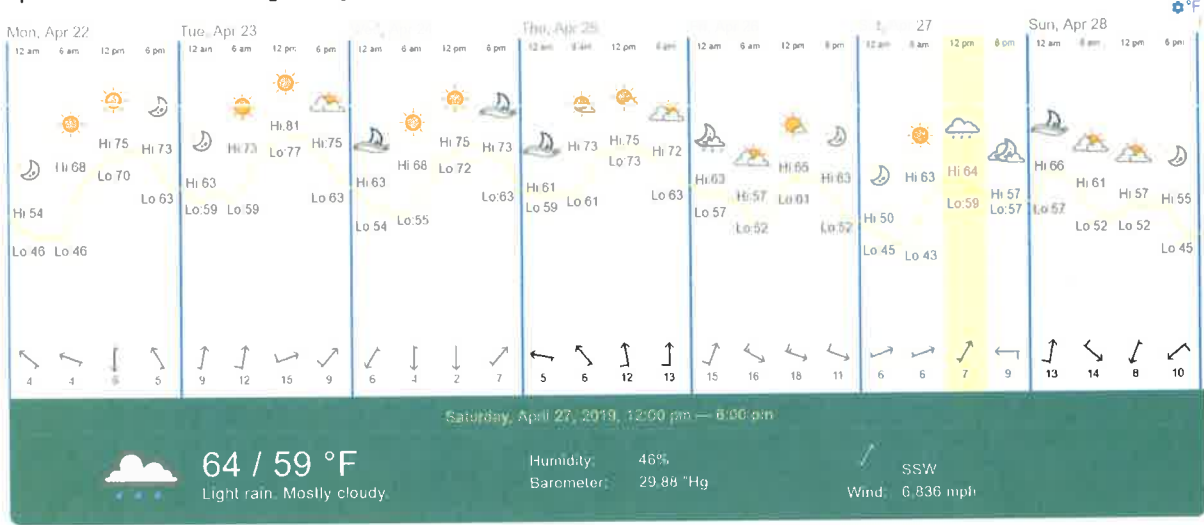
*Attachment 1 – NOAA Climatology Report – Lex Avg. Rainfall – Beginning of Project to 14-Jun-2019

**Note: Historical Weather Graphs attached below are for period from 04/15/2019 through 06/14/2019. Graphs for the prior period will be in the Attachment 2 to this document. (Claiming and Anticipated)

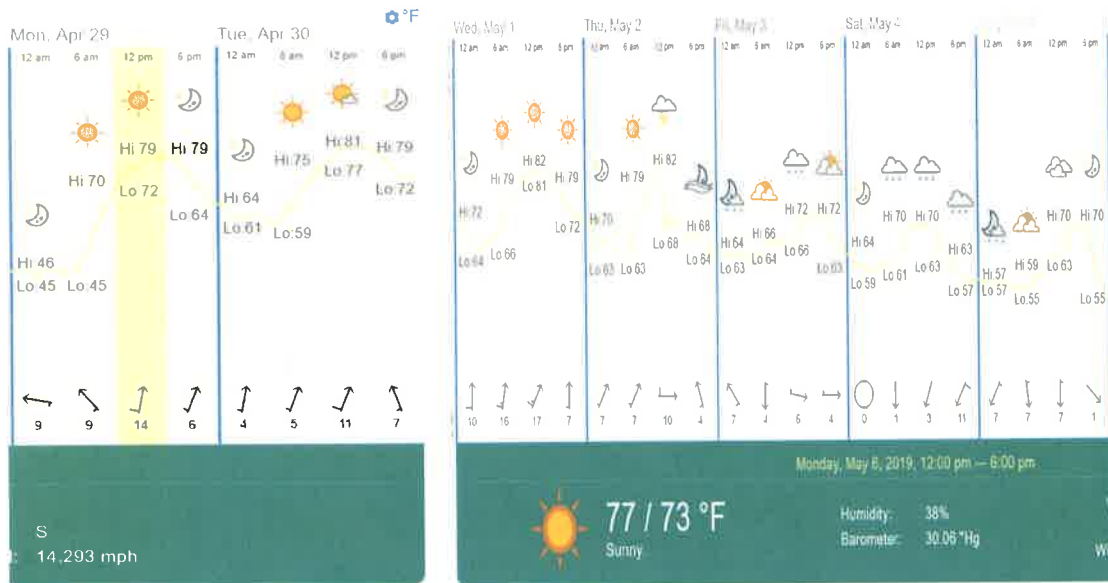
April 2019 Weather in Lexington-Fayette — Graph



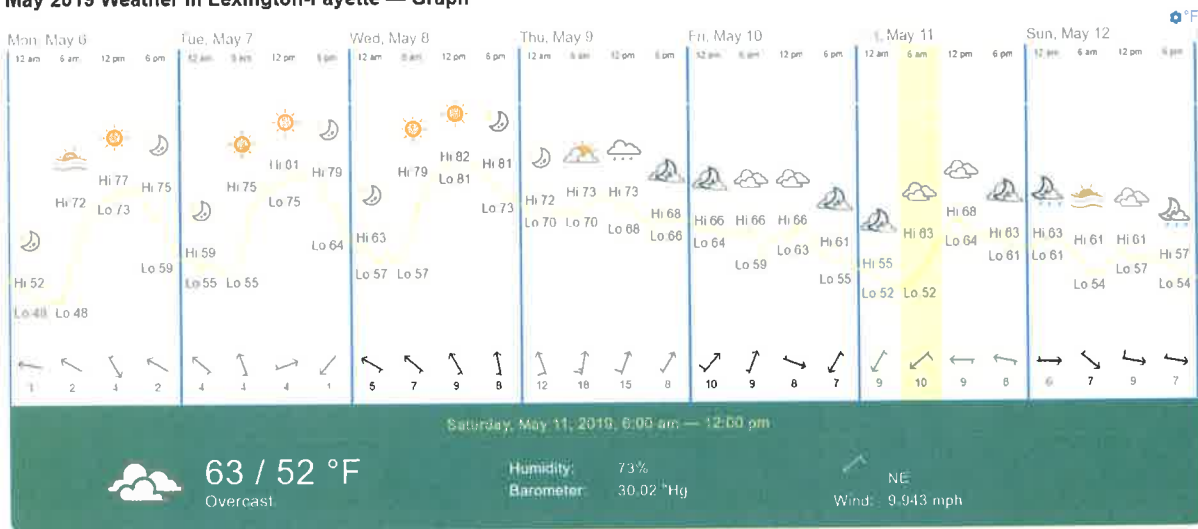
April 2019 Weather in Lexington-Fayette — Graph



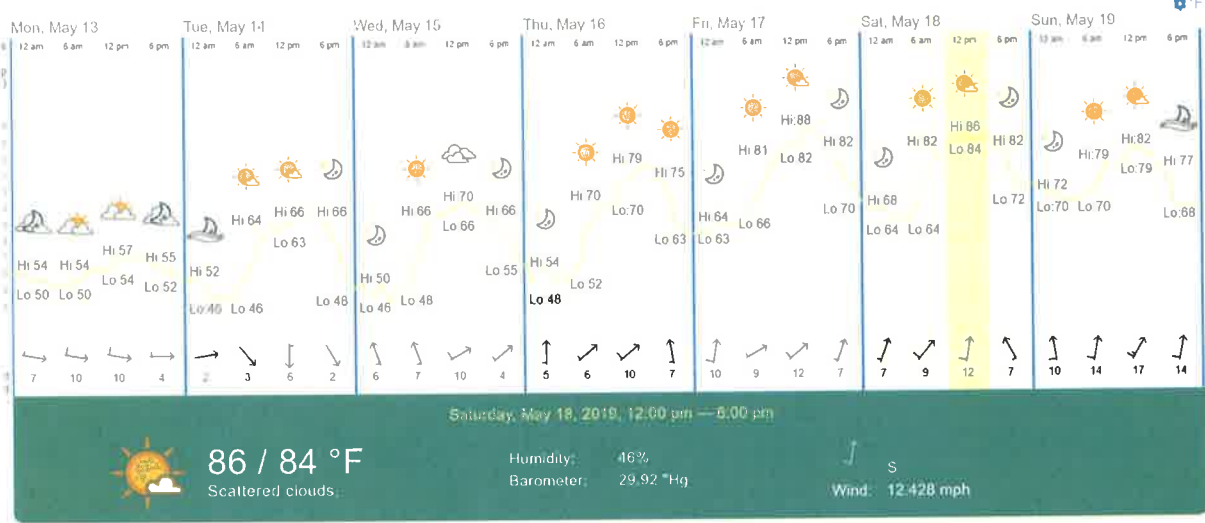
May 2019 Weather in Lexington-Fayette — Graph



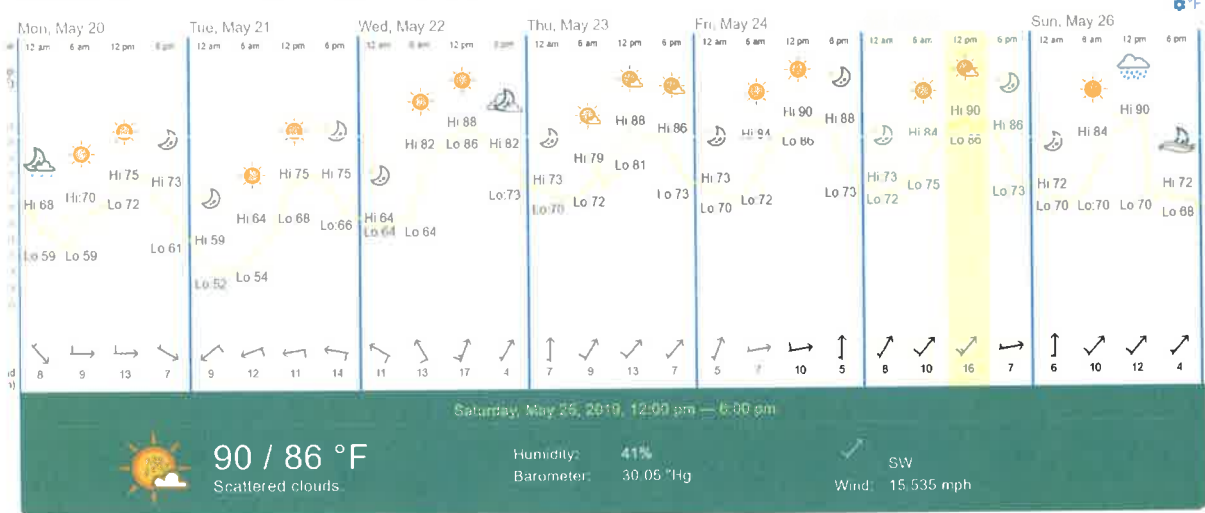
May 2019 Weather in Lexington-Fayette — Graph

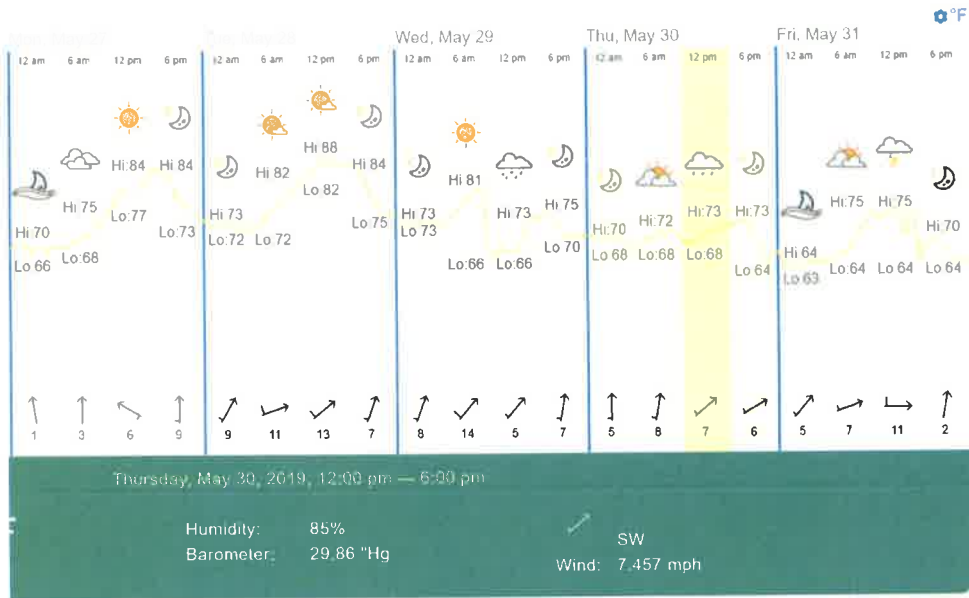


May 2019 Weather in Lexington-Fayette — Graph

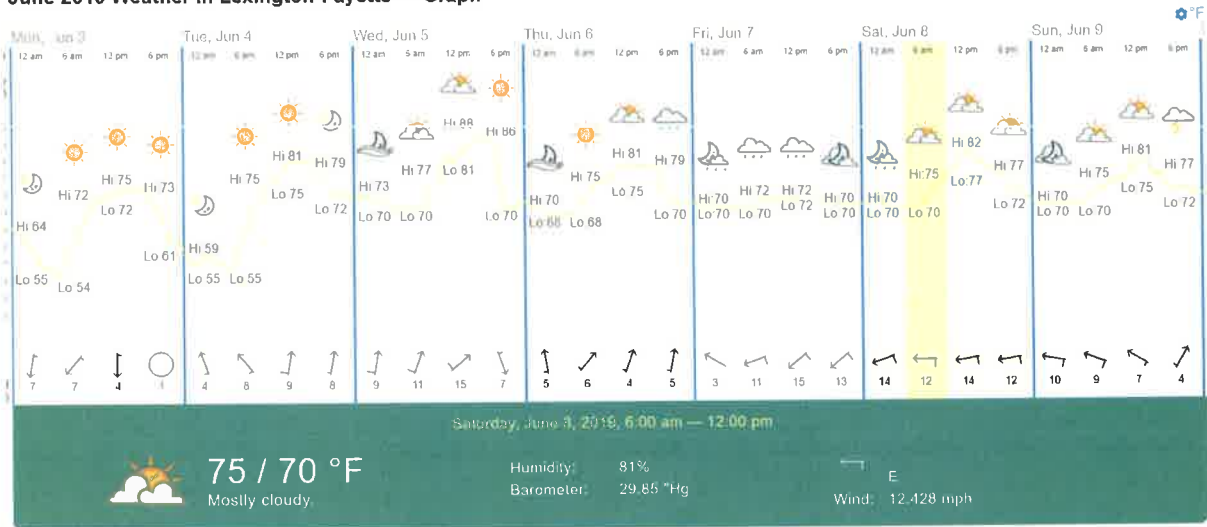


May 2019 Weather in Lexington-Fayette — Graph



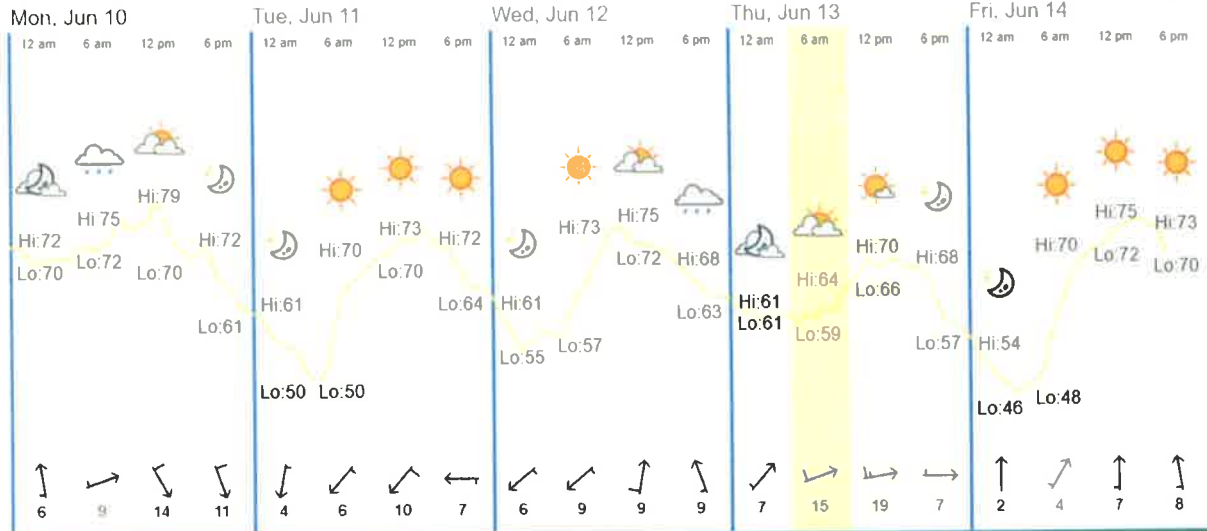


June 2019 Weather in Lexington-Fayette — Graph



ette — Graph

°F



Thursday, June 13, 2019, 6:00 am — 12:00 pm

Humidity: 75%

Barometer: 29.85 "Hg

Wind: WSW

Wind: 14.914 mph


STATION	NAME	DATE	PRCP	SNOW	SNWD	TAVG	TMAX	TMIN
USW00093820	LEXINGTON BLUEGRASS AIRPORT, KY US	1/1/2009 to 1/1/2019	0.06	0.00	0.00		43.27	25.82
USW00093820	LEXINGTON BLUEGRASS AIRPORT, KY US	1/2/2009 to 1/2/2019	0.02	0.07	0.00		37.55	24.09
USW00093820	LEXINGTON BLUEGRASS AIRPORT, KY US	1/3/2009 to 1/3/2019	0.14	0.00	0.11		40.27	21.73
USW00093820	LEXINGTON BLUEGRASS AIRPORT, KY US	1/4/2009 to 1/4/2019	0.14	0.02	0.00		42.00	22.91
USW00093820	LEXINGTON BLUEGRASS AIRPORT, KY US	1/5/2009 to 1/5/2019	0.06	0.35	0.00		36.55	20.55
USW00093820	LEXINGTON BLUEGRASS AIRPORT, KY US	1/6/2009 to 1/6/2019	0.06	0.00	0.29		37.82	19.82
USW00093820	LEXINGTON BLUEGRASS AIRPORT, KY US	1/7/2009 to 1/7/2019	0.02	0.27	0.11		37.09	18.36
USW00093820	LEXINGTON BLUEGRASS AIRPORT, KY US	1/8/2009 to 1/8/2019	0.06	0.38	0.65		37.55	20.00
USW00093820	LEXINGTON BLUEGRASS AIRPORT, KY US	1/9/2009 to 1/9/2019	0.02	0.08	0.64		40.27	23.82
USW00093820	LEXINGTON BLUEGRASS AIRPORT, KY US	1/10/2009 to 1/10/2019	0.06	0.01	0.45		44.18	25.09
USW00093820	LEXINGTON BLUEGRASS AIRPORT, KY US	1/11/2009 to 1/11/2019	0.24	0.21	0.36		46.27	29.91
USW00093820	LEXINGTON BLUEGRASS AIRPORT, KY US	1/12/2009 to 1/12/2019	0.16	0.27	0.73		44.64	28.00
USW00093820	LEXINGTON BLUEGRASS AIRPORT, KY US	1/13/2009 to 1/13/2019	0.25	0.08	0.64		35.82	23.00
USW00093820	LEXINGTON BLUEGRASS AIRPORT, KY US	1/14/2009 to 1/14/2019	0.05	0.07	0.29		38.27	22.09
USW00093820	LEXINGTON BLUEGRASS AIRPORT, KY US	1/15/2009 to 1/15/2019	0.05	0.12	0.29		36.82	25.45
USW00093820	LEXINGTON BLUEGRASS AIRPORT, KY US	1/16/2009 to 1/16/2019	0.04	0.33	0.28		39.55	23.82
USW00093820	LEXINGTON BLUEGRASS AIRPORT, KY US	1/17/2009 to 1/17/2019	0.27	0.05	0.35		42.91	24.55
USW00093820	LEXINGTON BLUEGRASS AIRPORT, KY US	1/18/2009 to 1/18/2019	0.04	0.06	0.35		37.82	23.82
USW00093820	LEXINGTON BLUEGRASS AIRPORT, KY US	1/19/2009 to 1/19/2019	0.12	0.05	0.28		43.09	25.82
USW00093820	LEXINGTON BLUEGRASS AIRPORT, KY US	1/20/2009 to 1/20/2019	0.12	0.66	0.57		42.00	26.91
USW00093820	LEXINGTON BLUEGRASS AIRPORT, KY US	1/21/2009 to 1/21/2019	0.08	0.18	0.56		39.55	21.82
USW00093820	LEXINGTON BLUEGRASS AIRPORT, KY US	1/22/2009 to 1/22/2019	0.07	0.57	0.75		40.36	23.73
USW00093820	LEXINGTON BLUEGRASS AIRPORT, KY US	1/23/2009 to 1/23/2019	0.24	0.44	1.17		43.18	26.82
USW00093820	LEXINGTON BLUEGRASS AIRPORT, KY US	1/24/2009 to 1/24/2019	0.10	0.19	1.36		37.00	21.45
USW00093820	LEXINGTON BLUEGRASS AIRPORT, KY US	1/25/2009 to 1/25/2019	0.06	0.40	0.93		40.55	24.18
USW00093820	LEXINGTON BLUEGRASS AIRPORT, KY US	1/26/2009 to 1/26/2019	0.07	0.20	0.37		42.64	25.27
USW00093820	LEXINGTON BLUEGRASS AIRPORT, KY US	1/27/2009 to 1/27/2019	0.26	0.24	0.47		40.18	24.18
USW00093820	LEXINGTON BLUEGRASS AIRPORT, KY US	1/28/2009 to 1/28/2019	0.10	0.09	0.18		41.00	23.09
USW00093820	LEXINGTON BLUEGRASS AIRPORT, KY US	1/29/2009 to 1/29/2019	0.01	0.06	0.18		40.36	24.73
USW00093820	LEXINGTON BLUEGRASS AIRPORT, KY US	1/30/2009 to 1/30/2019	0.10	0.55	0.67		41.82	20.45
USW00093820	LEXINGTON BLUEGRASS AIRPORT, KY US	1/31/2009 to 1/31/2019		0.18	0.45		43.91	23.73
USW00093820	LEXINGTON BLUEGRASS AIRPORT, KY US	2/1/2009 to 2/1/2019	0.23	0.04	0.64		48.64	30.73
USW00093820	LEXINGTON BLUEGRASS AIRPORT, KY US	2/2/2009 to 2/2/2019	0.12	0.22	0.27		47.00	25.55
USW00093820	LEXINGTON BLUEGRASS AIRPORT, KY US	2/3/2009 to 2/3/2019	0.12	0.70	0.72		41.09	23.64
USW00093820	LEXINGTON BLUEGRASS AIRPORT, KY US	2/4/2009 to 2/4/2019	0.20	0.10	0.83		41.36	23.82
USW00093820	LEXINGTON BLUEGRASS AIRPORT, KY US	2/5/2009 to 2/5/2019	0.12	0.08	0.55		41.55	26.73
USW00093820	LEXINGTON BLUEGRASS AIRPORT, KY US	2/6/2009 to 2/6/2019	0.06	0.12	0.54		46.55	26.91
USW00093820	LEXINGTON BLUEGRASS AIRPORT, KY US	2/7/2009 to 2/7/2019	0.32	0.21	0.28		49.18	31.36
USW00093820	LEXINGTON BLUEGRASS AIRPORT, KY US	2/8/2009 to 2/8/2019	0.09	0.22	0.46		42.64	27.36
USW00093820	LEXINGTON BLUEGRASS AIRPORT, KY US	2/9/2009 to 2/9/2019	0.05	0.42	0.57		40.09	22.45
USW00093820	LEXINGTON BLUEGRASS AIRPORT, KY US	2/10/2009 to 2/10/2019	0.15	0.14	0.94		39.36	23.55
USW00093820	LEXINGTON BLUEGRASS AIRPORT, KY US	2/11/2009 to 2/11/2019	0.16	0.05	0.83		43.82	26.45
USW00093820	LEXINGTON BLUEGRASS AIRPORT, KY US	2/12/2009 to 2/12/2019	0.08	0.00	0.54		42.91	23.82
USW00093820	LEXINGTON BLUEGRASS AIRPORT, KY US	2/13/2009 to 2/13/2019	0.00	0.02	0.28		40.36	23.27
USW00093820	LEXINGTON BLUEGRASS AIRPORT, KY US	2/14/2009 to 2/14/2019	0.16	0.33	0.18		45.82	28.00
USW00093820	LEXINGTON BLUEGRASS AIRPORT, KY US	2/15/2009 to 2/15/2019	0.08	0.45	0.65		43.36	27.55
USW00093820	LEXINGTON BLUEGRASS AIRPORT, KY US	2/16/2009 to 2/16/2019	0.25	1.06	0.93		42.36	26.64
USW00093820	LEXINGTON BLUEGRASS AIRPORT, KY US	2/17/2009 to 2/17/2019	0.08	0.05	1.36		44.73	27.18
USW00093820	LEXINGTON BLUEGRASS AIRPORT, KY US	2/18/2009 to 2/18/2019	0.06	0.36	1.16		50.00	30.18
USW00093820	LEXINGTON BLUEGRASS AIRPORT, KY US	2/19/2009 to 2/19/2019	0.03	0.00	1.01		47.45	28.09
USW00093820	LEXINGTON BLUEGRASS AIRPORT, KY US	2/20/2009 to 2/20/2019	0.22	0.00	0.65		54.18	29.36
USW00093820	LEXINGTON BLUEGRASS AIRPORT, KY US	2/21/2009 to 2/21/2019	0.31	0.10	0.65		56.18	35.00
USW00093820	LEXINGTON BLUEGRASS AIRPORT, KY US	2/22/2009 to 2/22/2019	0.26	0.00	0.54		49.82	35.45
USW00093820	LEXINGTON BLUEGRASS AIRPORT, KY US	2/23/2009 to 2/23/2019	0.24	0.00	0.46		52.09	32.73
USW00093820	LEXINGTON BLUEGRASS AIRPORT, KY US	2/24/2009 to 2/24/2019	0.32	0.00	0.46		51.64	31.27
USW00093820	LEXINGTON BLUEGRASS AIRPORT, KY US	2/25/2009 to 2/25/2019	0.15	0.18	0.46		46.45	28.55
USW00093820	LEXINGTON BLUEGRASS AIRPORT, KY US	2/26/2009 to 2/26/2019	0.05	0.04	0.28		47.27	27.45
USW00093820	LEXINGTON BLUEGRASS AIRPORT, KY US	2/27/2009 to 2/27/2019	0.09	0.02	0.28		50.64	29.55
USW00093820	LEXINGTON BLUEGRASS AIRPORT, KY US	2/28/2009 to 2/28/2019	0.25	0.03	0.28		49.36	31.91
USW00093820	LEXINGTON BLUEGRASS AIRPORT, KY US	3/1/2009 to 3/1/2019	0.24	0.00	0.28		50.36	35.45
USW00093820	LEXINGTON BLUEGRASS AIRPORT, KY US	3/2/2009 to 3/2/2019	0.12	0.05	0.11		46.64	29.18
USW00093820	LEXINGTON BLUEGRASS AIRPORT, KY US	3/3/2009 to 3/3/2019	0.11	0.60	0.27		44.45	25.36
USW00093820	LEXINGTON BLUEGRASS AIRPORT, KY US	3/4/2009 to 3/4/2019	0.24	0.74	0.54		46.36	25.36
USW00093820	LEXINGTON BLUEGRASS AIRPORT, KY US	3/5/2009 to 3/5/2019	0.29	0.98	1.35		47.27	25.36
USW00093820	LEXINGTON BLUEGRASS AIRPORT, KY US	3/6/2009 to 3/6/2019	0.06	0.57	1.64		43.91	28.36
USW00093820	LEXINGTON BLUEGRASS AIRPORT, KY US	3/7/2009 to 3/7/2019	0.04	0.00	0.90		52.09	29.91

Anticipated
Claimed
Mud-Day


USW00093820	LEXINGTON BLUEGRASS AIRPORT, KY US	3/8/2009 to 3/8/2019	0.06	0.14	0.46	57.09	37.18
USW00093820	LEXINGTON BLUEGRASS AIRPORT, KY US	3/9/2009 to 3/9/2019	0.32	0.00	0.18	60.91	36.82
USW00093820	LEXINGTON BLUEGRASS AIRPORT, KY US	3/10/2009 to 3/10/2019	0.18	0.02	0.00	61.73	42.27
USW00093820	LEXINGTON BLUEGRASS AIRPORT, KY US	3/11/2009 to 3/11/2019	0.17	0.27	0.00	59.18	38.64
USW00093820	LEXINGTON BLUEGRASS AIRPORT, KY US	3/12/2009 to 3/12/2019	0.05	0.60	0.72	55.00	34.91
USW00093820	LEXINGTON BLUEGRASS AIRPORT, KY US	3/13/2009 to 3/13/2019	0.13	0.07	0.00	53.73	36.36
USW00093820	LEXINGTON BLUEGRASS AIRPORT, KY US	3/14/2009 to 3/14/2019	0.25	0.00	0.11	54.09	39.18
USW00093820	LEXINGTON BLUEGRASS AIRPORT, KY US	3/15/2009 to 3/15/2019	0.03	0.00	0.00	59.00	38.55
USW00093820	LEXINGTON BLUEGRASS AIRPORT, KY US	3/16/2009 to 3/16/2019	0.03	0.05	0.00	60.00	38.82
USW00093820	LEXINGTON BLUEGRASS AIRPORT, KY US	3/17/2009 to 3/17/2019	0.09	0.00	0.11	59.73	38.27
USW00093820	LEXINGTON BLUEGRASS AIRPORT, KY US	3/18/2009 to 3/18/2019	0.25	0.00	0.00	61.36	39.55
USW00093820	LEXINGTON BLUEGRASS AIRPORT, KY US	3/19/2009 to 3/19/2019	0.07	0.00	0.00	58.91	37.91
USW00093820	LEXINGTON BLUEGRASS AIRPORT, KY US	3/20/2009 to 3/20/2019	0.03	0.05	0.00	59.00	37.00
USW00093820	LEXINGTON BLUEGRASS AIRPORT, KY US	3/21/2009 to 3/21/2019	0.03	0.15	0.11	59.27	39.91
USW00093820	LEXINGTON BLUEGRASS AIRPORT, KY US	3/22/2009 to 3/22/2019	0.01	0.00	0.11	57.82	36.64
USW00093820	LEXINGTON BLUEGRASS AIRPORT, KY US	3/23/2009 to 3/23/2019	0.01	0.00	0.00	62.18	37.18
USW00093820	LEXINGTON BLUEGRASS AIRPORT, KY US	3/24/2009 to 3/24/2019	0.25	0.03	0.00	59.64	40.18
USW00093820	LEXINGTON BLUEGRASS AIRPORT, KY US	3/25/2009 to 3/25/2019	0.15	0.25	0.09	56.45	42.00
USW00093820	LEXINGTON BLUEGRASS AIRPORT, KY US	3/26/2009 to 3/26/2019	0.12	0.08	0.00	54.18	35.91
USW00093820	LEXINGTON BLUEGRASS AIRPORT, KY US	3/27/2009 to 3/27/2019	0.05	0.00	0.00	58.91	35.64
USW00093820	LEXINGTON BLUEGRASS AIRPORT, KY US	3/28/2009 to 3/28/2019	0.14	0.00	0.00	60.73	41.18
USW00093820	LEXINGTON BLUEGRASS AIRPORT, KY US	3/29/2009 to 3/29/2019	0.14	0.00	0.00	57.82	40.64
USW00093820	LEXINGTON BLUEGRASS AIRPORT, KY US	3/30/2009 to 3/30/2019	0.17	0.00	0.00	60.55	38.09
USW00093820	LEXINGTON BLUEGRASS AIRPORT, KY US	3/31/2009 to 3/31/2019	0.05	0.00	0.00	63.82	39.82
USW00093820	LEXINGTON BLUEGRASS AIRPORT, KY US	4/1/2009 to 4/1/2019	0.10	0.00	0.00	61.09	41.18
USW00093820	LEXINGTON BLUEGRASS AIRPORT, KY US	4/2/2009 to 4/2/2019	0.19	0.00	0.00	65.91	42.64
USW00093820	LEXINGTON BLUEGRASS AIRPORT, KY US	4/3/2009 to 4/3/2019	0.66	0.00	0.00	66.73	44.91
USW00093820	LEXINGTON BLUEGRASS AIRPORT, KY US	4/4/2009 to 4/4/2019	0.13	0.00	0.00	66.00	41.00
USW00093820	LEXINGTON BLUEGRASS AIRPORT, KY US	4/5/2009 to 4/5/2019	0.16	0.00	0.00	66.82	42.64
USW00093820	LEXINGTON BLUEGRASS AIRPORT, KY US	4/6/2009 to 4/6/2019	0.03	0.00	0.00	64.36	42.64
USW00093820	LEXINGTON BLUEGRASS AIRPORT, KY US	4/7/2009 to 4/7/2019	0.17	0.05	0.00	62.82	44.91
USW00093820	LEXINGTON BLUEGRASS AIRPORT, KY US	4/8/2009 to 4/8/2019	0.09	0.00	0.00	65.09	43.36
USW00093820	LEXINGTON BLUEGRASS AIRPORT, KY US	4/9/2009 to 4/9/2019	0.07	0.07	0.11	67.09	44.45
USW00093820	LEXINGTON BLUEGRASS AIRPORT, KY US	4/10/2009 to 4/10/2019	0.23	0.00	0.00	68.91	45.64
USW00093820	LEXINGTON BLUEGRASS AIRPORT, KY US	4/11/2009 to 4/11/2019	0.23	0.00	0.00	68.73	45.64
USW00093820	LEXINGTON BLUEGRASS AIRPORT, KY US	4/12/2009 to 4/12/2019	0.34	0.00	0.00	67.91	44.00
USW00093820	LEXINGTON BLUEGRASS AIRPORT, KY US	4/13/2009 to 4/13/2019	0.06	0.00	0.00	70.64	46.73
USW00093820	LEXINGTON BLUEGRASS AIRPORT, KY US	4/14/2009 to 4/14/2019	0.25	0.00	0.00	71.09	44.45
USW00093820	LEXINGTON BLUEGRASS AIRPORT, KY US	4/15/2009 to 4/15/2019	0.20	0.03	0.00	65.00	47.45
USW00093820	LEXINGTON BLUEGRASS AIRPORT, KY US	4/16/2009 to 4/16/2019	0.12	0.00	0.00	68.82	47.27
USW00093820	LEXINGTON BLUEGRASS AIRPORT, KY US	4/17/2009 to 4/17/2019	0.09	0.00	0.00	70.27	48.18
USW00093820	LEXINGTON BLUEGRASS AIRPORT, KY US	4/18/2009 to 4/18/2019	0.02	0.00	0.00	73.45	48.73
USW00093820	LEXINGTON BLUEGRASS AIRPORT, KY US	4/19/2009 to 4/19/2019	0.27	0.00	0.00	70.00	48.73
USW00093820	LEXINGTON BLUEGRASS AIRPORT, KY US	4/20/2009 to 4/20/2019	0.09	0.00	0.00	66.91	44.73
USW00093820	LEXINGTON BLUEGRASS AIRPORT, KY US	4/21/2009 to 4/21/2019	0.01	0.00	0.00	68.09	44.82
USW00093820	LEXINGTON BLUEGRASS AIRPORT, KY US	4/22/2009 to 4/22/2019	0.14	0.00	0.00	67.27	45.09
USW00093820	LEXINGTON BLUEGRASS AIRPORT, KY US	4/23/2009 to 4/23/2019	0.28	0.00	0.00	65.82	47.09
USW00093820	LEXINGTON BLUEGRASS AIRPORT, KY US	4/24/2009 to 4/24/2019	0.30	0.00	0.00	68.55	49.18
USW00093820	LEXINGTON BLUEGRASS AIRPORT, KY US	4/25/2009 to 4/25/2019	0.17	0.00	0.00	70.73	49.55
USW00093820	LEXINGTON BLUEGRASS AIRPORT, KY US	4/26/2009 to 4/26/2019	0.09	0.00	0.00	70.91	50.36
USW00093820	LEXINGTON BLUEGRASS AIRPORT, KY US	4/27/2009 to 4/27/2019	0.27	0.00	0.00	71.91	50.00
USW00093820	LEXINGTON BLUEGRASS AIRPORT, KY US	4/28/2009 to 4/28/2019	0.29	0.00	0.00	67.18	47.27
USW00093820	LEXINGTON BLUEGRASS AIRPORT, KY US	4/29/2009 to 4/29/2019	0.14	0.00	0.00	73.36	49.09
USW00093820	LEXINGTON BLUEGRASS AIRPORT, KY US	4/30/2009 to 4/30/2019	0.07	0.00	0.00	75.00	52.00
USW00093820	LEXINGTON BLUEGRASS AIRPORT, KY US	5/1/2009 to 5/1/2019	0.35	0.00	0.00	73.45	54.27
USW00093820	LEXINGTON BLUEGRASS AIRPORT, KY US	5/2/2009 to 5/2/2019	0.51	0.00	0.00	73.82	54.91
USW00093820	LEXINGTON BLUEGRASS AIRPORT, KY US	5/3/2009 to 5/3/2019	0.24	0.00	0.00	71.91	54.45
USW00093820	LEXINGTON BLUEGRASS AIRPORT, KY US	5/4/2009 to 5/4/2019	0.17	0.00	0.00	70.36	54.18
USW00093820	LEXINGTON BLUEGRASS AIRPORT, KY US	5/5/2009 to 5/5/2019	0.33	0.00	0.00	70.64	51.82
USW00093820	LEXINGTON BLUEGRASS AIRPORT, KY US	5/6/2009 to 5/6/2019	0.26	0.00	0.00	72.18	52.09
USW00093820	LEXINGTON BLUEGRASS AIRPORT, KY US	5/7/2009 to 5/7/2019	0.02	0.00	0.00	76.00	52.27
USW00093820	LEXINGTON BLUEGRASS AIRPORT, KY US	5/8/2009 to 5/8/2019	0.19	0.00	0.00	77.45	53.55
USW00093820	LEXINGTON BLUEGRASS AIRPORT, KY US	5/9/2009 to 5/9/2019	0.09	0.00	0.00	76.00	55.55
USW00093820	LEXINGTON BLUEGRASS AIRPORT, KY US	5/10/2009 to 5/10/2019	0.12	0.00	0.00	74.91	57.00
USW00093820	LEXINGTON BLUEGRASS AIRPORT, KY US	5/11/2009 to 5/11/2019	0.28	0.00	0.00	76.27	56.36
USW00093820	LEXINGTON BLUEGRASS AIRPORT, KY US	5/12/2009 to 5/12/2019	0.12	0.00	0.00	74.09	55.82
USW00093820	LEXINGTON BLUEGRASS AIRPORT, KY US	5/13/2009 to 5/13/2019	0.12	0.00	0.00	74.91	54.36

USW00093820	LEXINGTON BLUEGRASS AIRPORT, KY US	5/14/2009 to 5/14/2019	0.37	0.00	0.00	75.55	55.45
USW00093820	LEXINGTON BLUEGRASS AIRPORT, KY US	5/15/2009 to 5/15/2019	0.14	0.00	0.00	74.45	55.73
USW00093820	LEXINGTON BLUEGRASS AIRPORT, KY US	5/16/2009 to 5/16/2019	0.21	0.00	0.00	71.18	53.73
USW00093820	LEXINGTON BLUEGRASS AIRPORT, KY US	5/17/2009 to 5/17/2019	0.02	0.00	0.00	72.36	54.64
USW00093820	LEXINGTON BLUEGRASS AIRPORT, KY US	5/18/2009 to 5/18/2019	0.15	0.00	0.00	71.00	55.73
USW00093820	LEXINGTON BLUEGRASS AIRPORT, KY US	5/19/2009 to 5/19/2019	0.15	0.00	0.00	75.27	55.00
USW00093820	LEXINGTON BLUEGRASS AIRPORT, KY US	5/20/2009 to 5/20/2019	0.05	0.00	0.00	79.18	54.91
USW00093820	LEXINGTON BLUEGRASS AIRPORT, KY US	5/21/2009 to 5/21/2019	0.57	0.00	0.00	78.36	57.91
USW00093820	LEXINGTON BLUEGRASS AIRPORT, KY US	5/22/2009 to 5/22/2019	0.07	0.00	0.00	78.36	58.82
USW00093820	LEXINGTON BLUEGRASS AIRPORT, KY US	5/23/2009 to 5/23/2019	0.16	0.00	0.00	80.09	57.82
USW00093820	LEXINGTON BLUEGRASS AIRPORT, KY US	5/24/2009 to 5/24/2019	0.04	0.00	0.00	78.64	57.36
USW00093820	LEXINGTON BLUEGRASS AIRPORT, KY US	5/25/2009 to 5/25/2019	0.12	0.00	0.00	79.73	59.55
USW00093820	LEXINGTON BLUEGRASS AIRPORT, KY US	5/26/2009 to 5/26/2019	0.22	0.00	0.00	82.55	61.91
USW00093820	LEXINGTON BLUEGRASS AIRPORT, KY US	5/27/2009 to 5/27/2019	0.16	0.00	0.00	83.36	63.82
USW00093820	LEXINGTON BLUEGRASS AIRPORT, KY US	5/28/2009 to 5/28/2019	0.14	0.00	0.00	83.00	63.55
USW00093820	LEXINGTON BLUEGRASS AIRPORT, KY US	5/29/2009 to 5/29/2019		0.00	0.00	84.27	64.91
USW00093820	LEXINGTON BLUEGRASS AIRPORT, KY US	5/30/2009 to 5/30/2019		0.00	0.00	83.27	65.00
USW00093820	LEXINGTON BLUEGRASS AIRPORT, KY US	5/31/2009 to 5/31/2019	0.20	0.00	0.00	83.00	63.27
USW00093820	LEXINGTON BLUEGRASS AIRPORT, KY US	6/1/2009 to 6/1/2019	0.21	0.00	0.00	82.36	59.82
USW00093820	LEXINGTON BLUEGRASS AIRPORT, KY US	6/2/2009 to 6/2/2019	0.12	0.00	0.00	80.64	61.09
USW00093820	LEXINGTON BLUEGRASS AIRPORT, KY US	6/3/2009 to 6/3/2019	0.08	0.00	0.00	79.18	59.55
USW00093820	LEXINGTON BLUEGRASS AIRPORT, KY US	6/4/2009 to 6/4/2019	0.22	0.00	0.00	80.91	58.09
USW00093820	LEXINGTON BLUEGRASS AIRPORT, KY US	6/5/2009 to 6/5/2019	0.20	0.00	0.00	81.91	61.00
USW00093820	LEXINGTON BLUEGRASS AIRPORT, KY US	6/6/2009 to 6/6/2019	0.05	0.00	0.00	80.00	60.00
USW00093820	LEXINGTON BLUEGRASS AIRPORT, KY US	6/7/2009 to 6/7/2019	0.07	0.00	0.00	80.91	59.45
USW00093820	LEXINGTON BLUEGRASS AIRPORT, KY US	6/8/2009 to 6/8/2019	0.08	0.00	0.00	82.00	61.45
USW00093820	LEXINGTON BLUEGRASS AIRPORT, KY US	6/9/2009 to 6/9/2019	0.17	0.00	0.00	82.64	61.27
USW00093820	LEXINGTON BLUEGRASS AIRPORT, KY US	6/10/2009 to 6/10/2019	0.36	0.00	0.00	84.00	62.18
USW00093820	LEXINGTON BLUEGRASS AIRPORT, KY US	6/11/2009 to 6/11/2019	0.12	0.00	0.00	83.27	63.18
USW00093820	LEXINGTON BLUEGRASS AIRPORT, KY US	6/12/2009 to 6/12/2019	0.18	0.00	0.00	84.27	65.82
USW00093820	LEXINGTON BLUEGRASS AIRPORT, KY US	6/13/2009 to 6/13/2019	0.10	0.00	0.00	83.18	64.09
USW00093820	LEXINGTON BLUEGRASS AIRPORT, KY US	6/14/2009 to 6/14/2019	0.14	0.00	0.00	83.55	60.09


January 2019 Weather in Lexington-Fayette -- Graph




February 2019 Weather in Lexington-Fayette




February 2019 Weather in Lexington-Fayette -- Graph




February 2019 Weather in Lexington-Fayette -- Graph



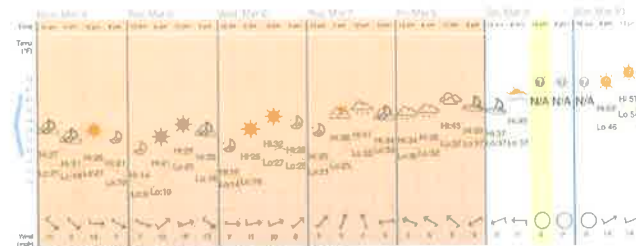
February 2019 Weather in Lexington-Fayette -- Graph




March 2019 Weather in Lexington-Fayette --





March 2019 Weather in Lexington-Fayette -- Graph




March 2019 Weather in Lexington-Fayette -- Graph



March 2019 Weather in Lexington-Fayette -- Graph




KEY





TO: Mayor Linda Gorton
Urban County Council

FROM: 
Geoffrey Reed, Commissioner, General Services

CC: Jamshid Baradaran, Director, Facilities and Fleet Management
Chris Litton, Project Program Manager, General Services
Teresa Grider, Administrative Officer, General Services

DATE: June 28, 2019

SUBJECT: Request a Resolution authorizing the Mayor, on behalf of the Urban County Government, to execute Change Order #1 with Fuelband, LLC, increasing the contract price in the amount of \$29,910.00 from \$1,048,888.00 to \$1,078,798.00 with a Thirty (30) calendar day change to the construction schedule.

Request

Authorization to: Execute Change Order #1 with Fuelband, LLC, in the amount of \$29,910.00 with a Thirty (30) calendar day extension to the construction schedule for the new Police Canine Facility, Contract #293-2018. The new contract amount including change order number one is \$1,078,798.00.

Why are you requesting? Necessity for change: The base bid for the project included a 500 cubic yard allowance for subsurface rock removal with a unit cost of \$200 per cubic yard for rock removal beyond the allowance. A total of 693.8 cubic yards of rock was encountered by the contractor, leaving 193.8 cubic yards of rock removal outside of the allowance. The quantity of rock removal has been verified by a third party special inspector. 193.8 cubic yards multiplied by \$200/cubic yard equals \$38,760. The additional rock removal is necessary to complete utility trenching. The contractor has offered several credits that have been evaluated by all parties, and determined to be acceptable without compromising the original design intent. The credits include downsizing a water meter vault (-\$4,060), removing an island countertop (-\$300), reducing the number of trench drains by 50% (-\$3,600), and reducing the overall thickness of trench drain covers (-\$1,500). The total of all credits equal (-\$9,460). From the credit savings, Police has requested the resizing of a 3'-0" door to 4'-0" to allow canine food to be transported on pallets to the food storage room. The cost to resize the door is \$610. The total financial impact of change order #1 is an add \$29,910. The contractor is also requesting a time extension of a total of 30 calendar days. 25 of the 30 days are weather days that have been documented and verified through the time period of January 21, 2019 – June 14, 2019. The remaining 5 days are required for fabrication of additional steel reinforcing at the trench drains. Part of reducing the trench drains by 50% was to eliminate expansion joints



within the actual canine kennels as expansion joints in these areas would cause additional ongoing maintenance.

Department needs this action completed: To adjust the contract as required for the completion of necessary work.

What is the cost in this budget year and future budget years?

The cost for this FY is: \$29,910.00

The cost for future FY is: N/A

The funds are budgeted or a budget amendment is in process: Budgeted

Account number:

FUND	DEPT ID	SECTION	ACCOUNT	BUDGET REF	AMOUNT
2607	505501	5511	90511	2017	\$29,910.00

File Number:

Fuelband, LLC. - Contract #293-2018

Commissioner/ Director:

Geoffrey Reed, Commissioner, General Services
Jamshid Baradaran, Director, Facilities and Fleet Management

