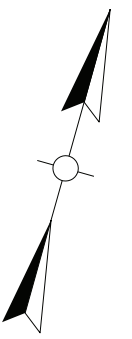
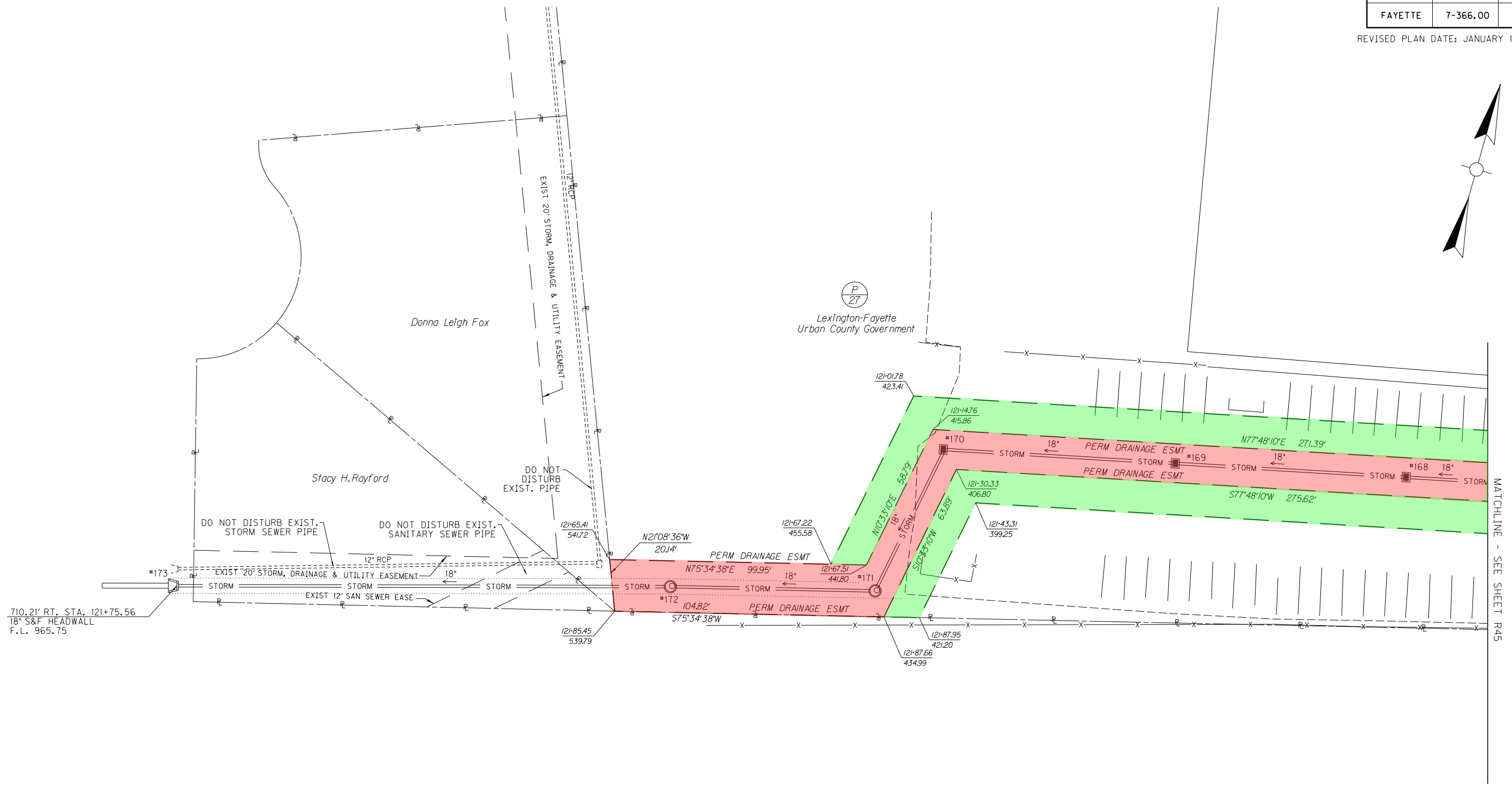


COUNTY OF	ITEM NO.	SHEET NO.
FAYETTE	7-366.00	R45A

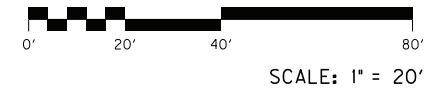
REVISED PLAN DATE: JANUARY 11, 2016



FILE NAME: V:\1785\ACTIVE\178562020\TRANSPORTATION\DESIGN\ROADWAY PLANS\PLAN_US_25_11800-A.DGN
 USER: qdshard
 DATE PLOTTED: January 11, 2016
 E-SHEET NAME:
 MicroStation v8.1i.7.443



RIGHT OF WAY PLANS



U.S. 25 - GEORGETOWN ROAD
 PLAN SHEET
 RT. STA. 118+00 TO RT. STA. 123+00