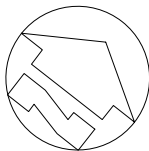


PERMANENT EASEMENT

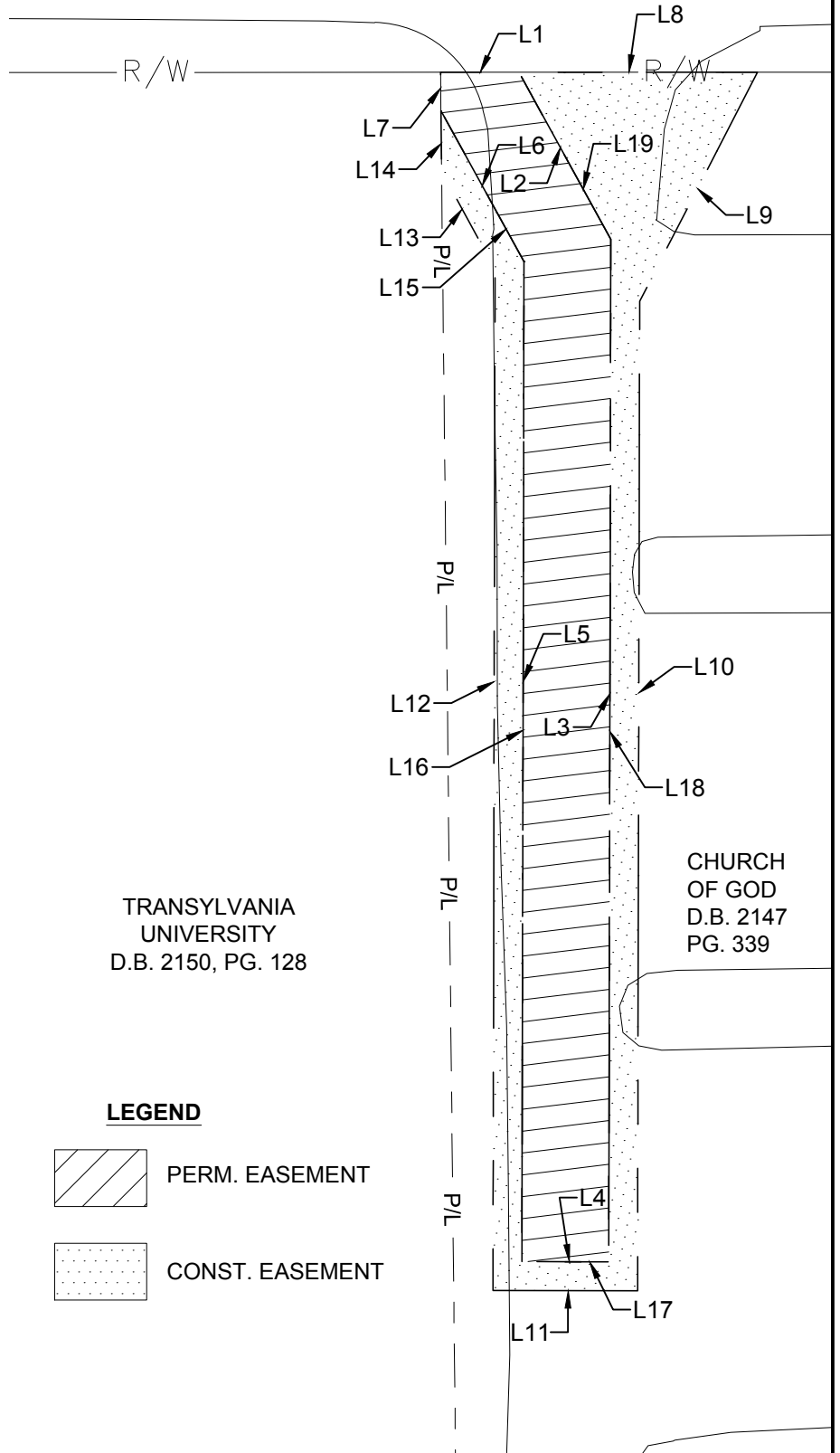
PARCEL LINE DATA		
LINE #	BEARING	DISTANCE
L1	N51°53'40"E	13.55'
L2	S66°56'34"E	32.92'
L3	S37°57'21"E	176.61'
L4	S52°02'39"W	15.00'
L5	N37°57'21"W	172.73'
L6	N66°56'34"W	29.74'
L7	N38°41'59"W	6.62'

TEMPORARY EASEMENT

PARCEL LINE DATA		
LINE #	BEARING	DISTANCE
L8	S51°53'40"W	41.21'
L9	N10°51'56"W	44.49'
L10	N37°57'21"W	170.90'
L11	N52°02'39"E	25.00'
L12	S37°57'21"E	176.44'
L13	S66°56'34"E	19.14'
L14	S38°41'59"E	10.57'
L15	N66°56'34"W	29.74'
L16	N37°57'21"W	172.73'
L17	S52°02'39"W	15.00'
L18	S37°57'21"E	176.61'
L19	S66°56'34"E	32.92'



HAGGARD COURT



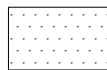
TRANSYLVANIA
UNIVERSITY
D.B. 2150, PG. 128

CHURCH
OF GOD
D.B. 2147
PG. 339

LEGEND



PERM. EASEMENT



CONST. EASEMENT

GRW PROJECT NO. 4502-04		CLIENT PROJECT NO.		DESIGNED: MBR
REVISIONS				DRAWN: MDA
NO.	DESCRIPTION	DATE	BY	REVIEWED: MBR
				APPROVED: MBR
SCALE CHECK: _____				THIS MARK SHOULD MEASURE EXACTLY 1/2" WHEN PLOTTED

1975 HAGGARD COURT
STORMWATER EASEMENT
HAGGARD COURT
LFUCG

engineering | architecture | geospatial
www.grwinc.com

ALL RIGHTS RESERVED.
THIS DOCUMENT IS THE PROPERTY OF GRW ENGINEERS, INC. AND SHALL NOT BE REPRODUCED IN WHOLE OR IN PART OR USED FOR CONSTRUCTION OF OTHER THAN THIS SPECIFIC PROJECT WITHOUT WRITTEN PERMISSION

DATE: JUNE 1, 2018
SCALE: 1"=30'
SHEET NO. 1