

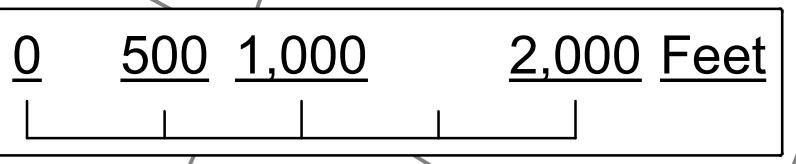
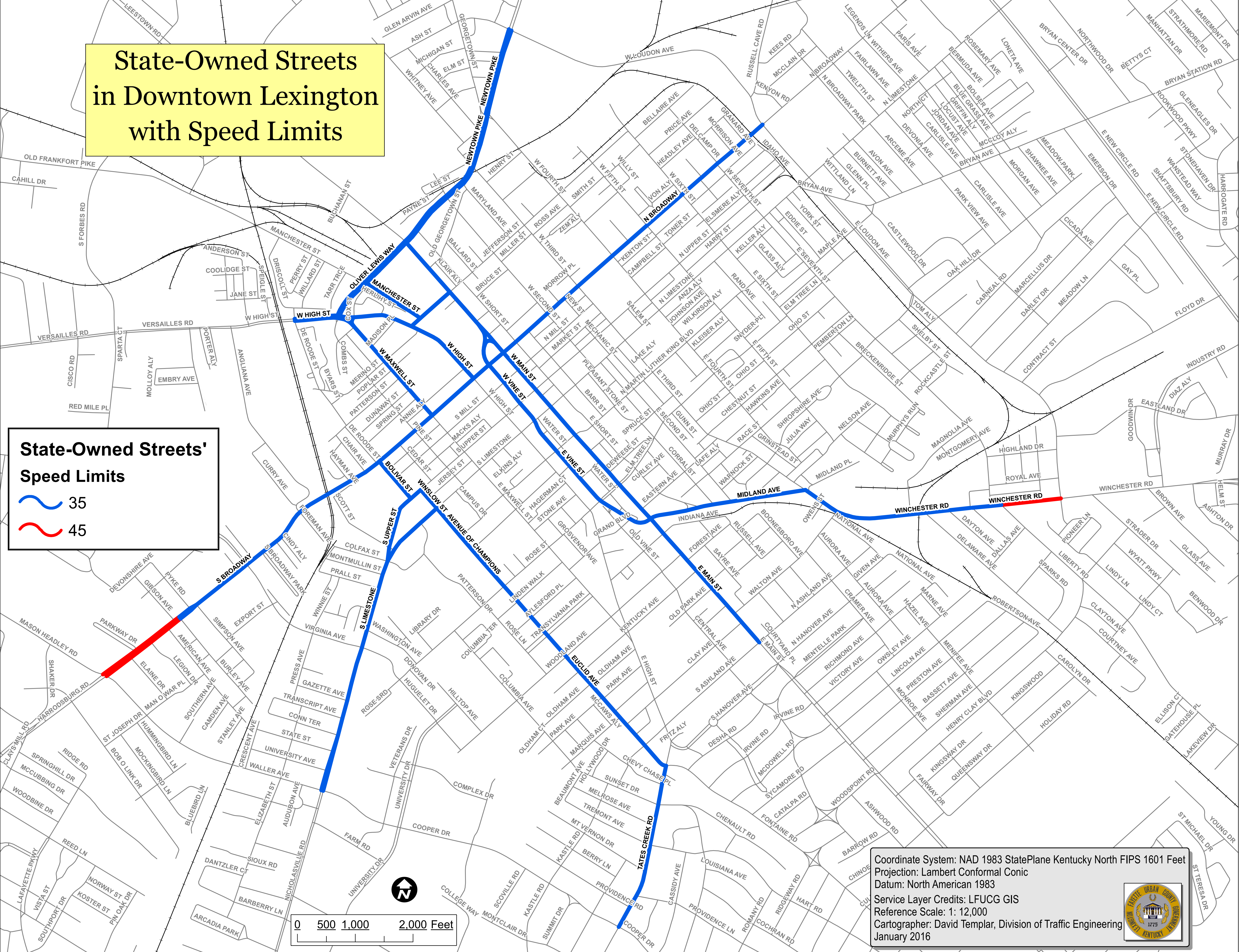


State-Owned Streets in Downtown Lexington with Speed Limits

**State-Owned Streets'
Speed Limits**

 35

 45



Coordinate System: NAD 1983 StatePlane Kentucky North FIPS 1601 Feet
 Projection: Lambert Conformal Conic
 Datum: North American 1983
 Service Layer Credits: LFUCG GIS
 Reference Scale: 1: 12,000
 Cartographer: David Templar, Division of Traffic Engineering
 January 2016

