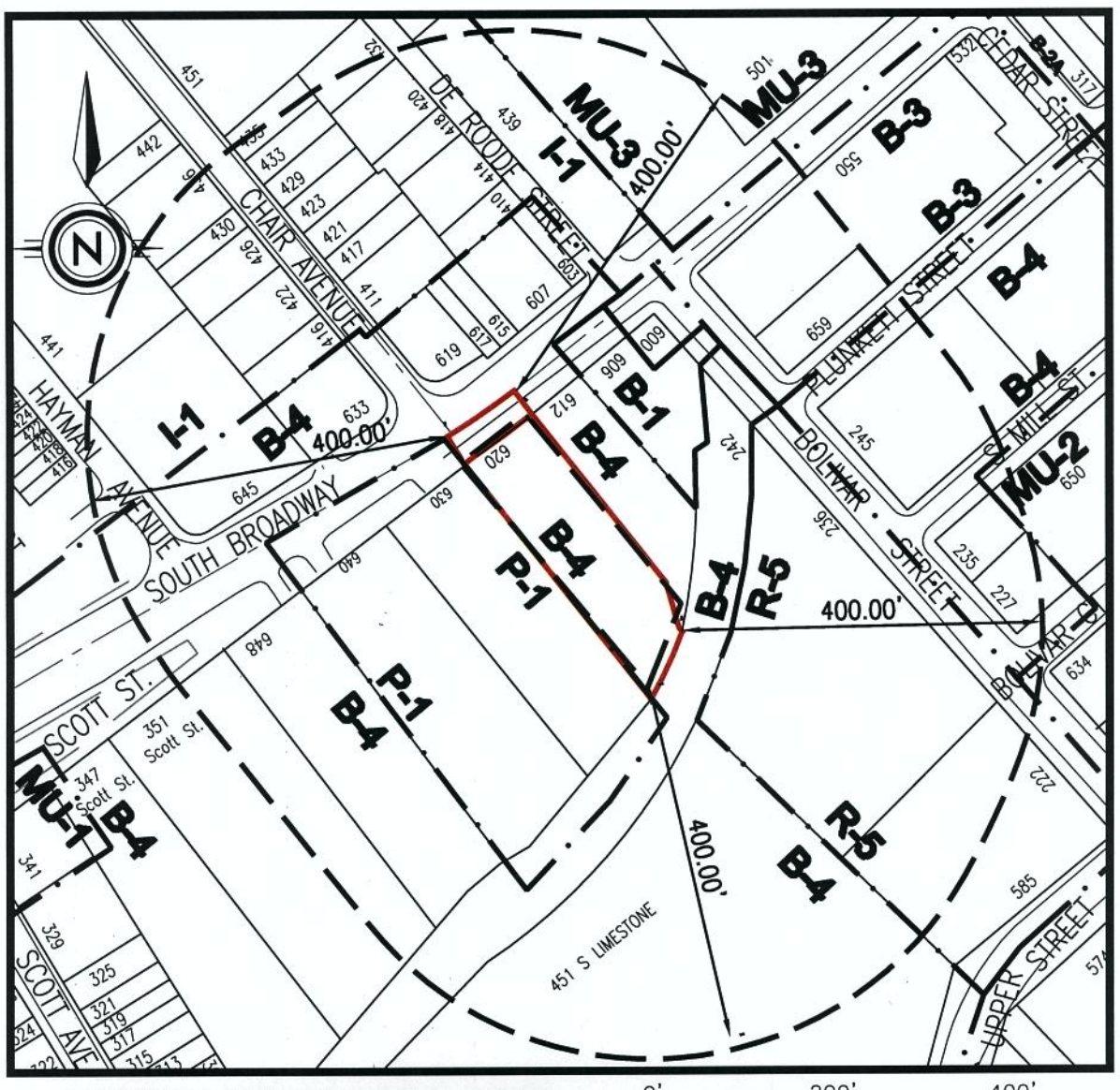

NOTIFICATION AREA MAP

0' 200' 400'
Graphic Scale: 1" = 200'

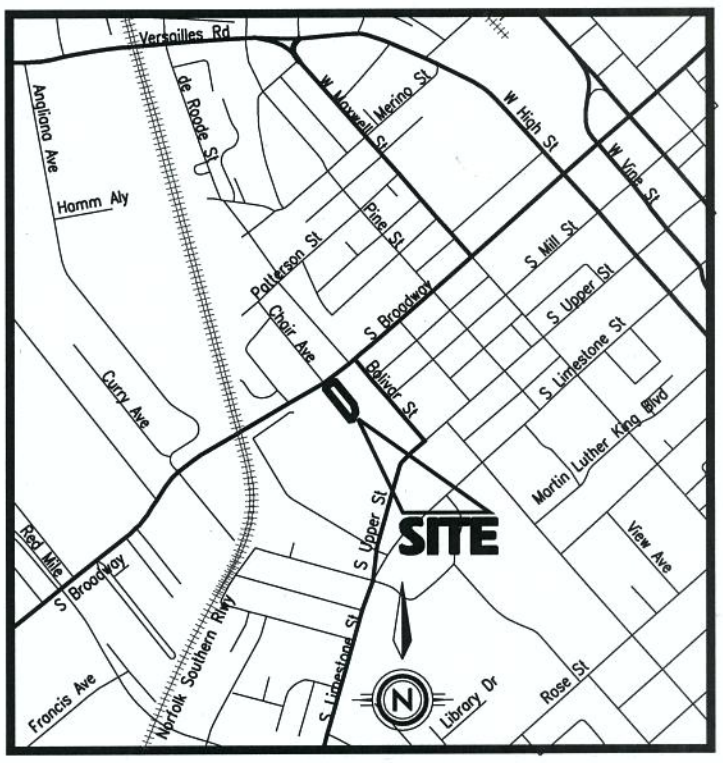

VICINITY MAP

0' 1500' 3000'
Graphic Scale: 1" = 1,500'

STATE OF KENTUCKY
KEVIN M. PHILLIPS
3350
LICENSED PROFESSIONAL LAND SURVEYOR

6-14-2012

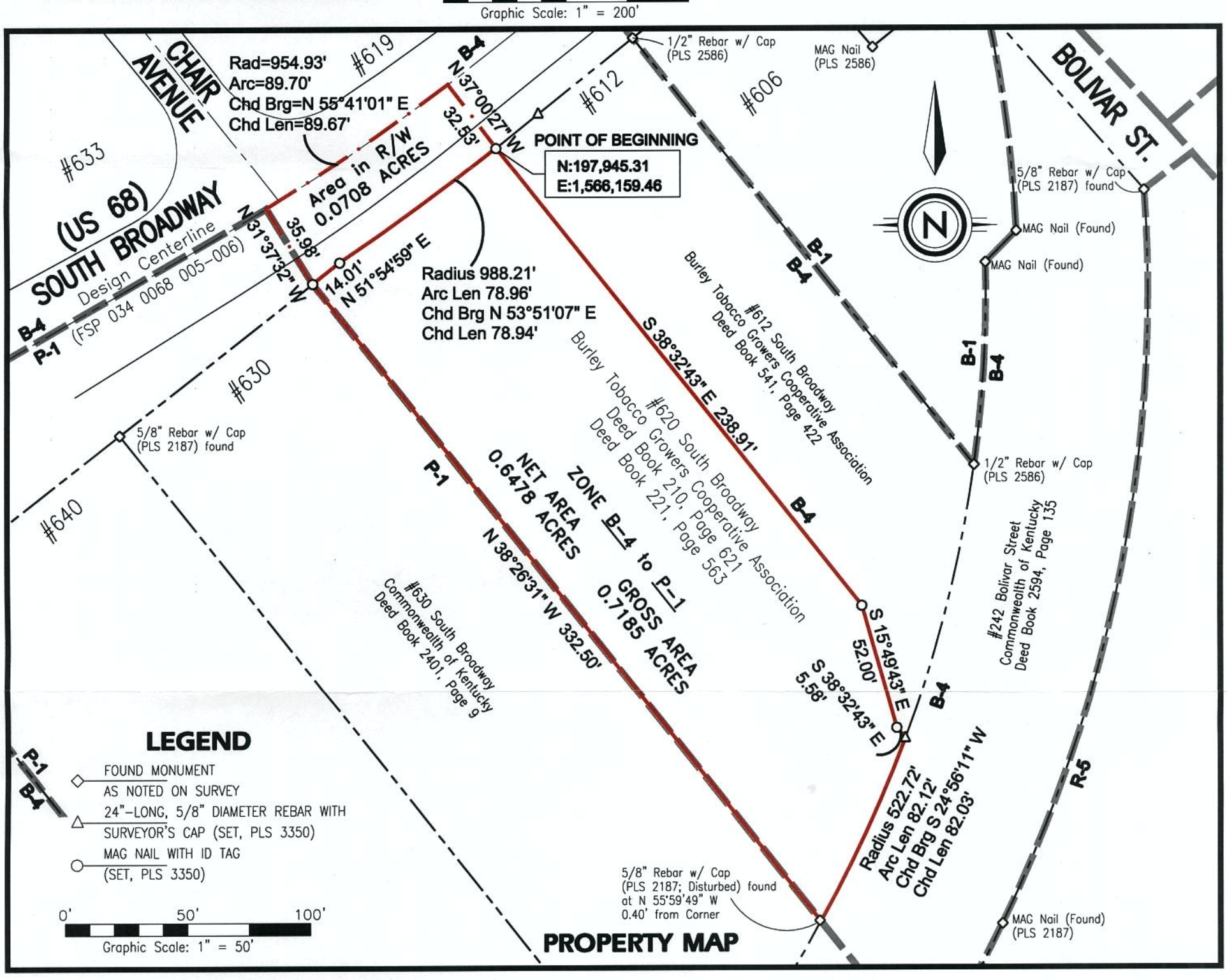

LEGEND

- FOUND MONUMENT AS NOTED ON SURVEY
- 24"-LONG, 5/8" DIAMETER REBAR WITH SURVEYOR'S CAP (SET, PLS 3350)
- MAG NAIL WITH ID TAG (SET, PLS 3350)

0' 50' 100'
Graphic Scale: 1" = 50'

PROPERTY MAP

ENDRIS engineering
771 Enterprise Drive
Lexington, Ky 40510
Phone: (859) 253-1425
Fax: (859) 233-1436

FROM	TO	NET	GROSS
B-4	P-1	0.6478 ACRES	0.7185 ACRES

TITLE: Montessori High School of Kentucky (Burley Tobacco Growers Cooperative Assoc.)
ADDRESS: 620 South Broadway
APPLICANT: Montessori High School of Kentucky
OWNER: Burley Tobacco Growers Cooperative Assoc.
DATE FILED OR AMENDED: June 14, 2012