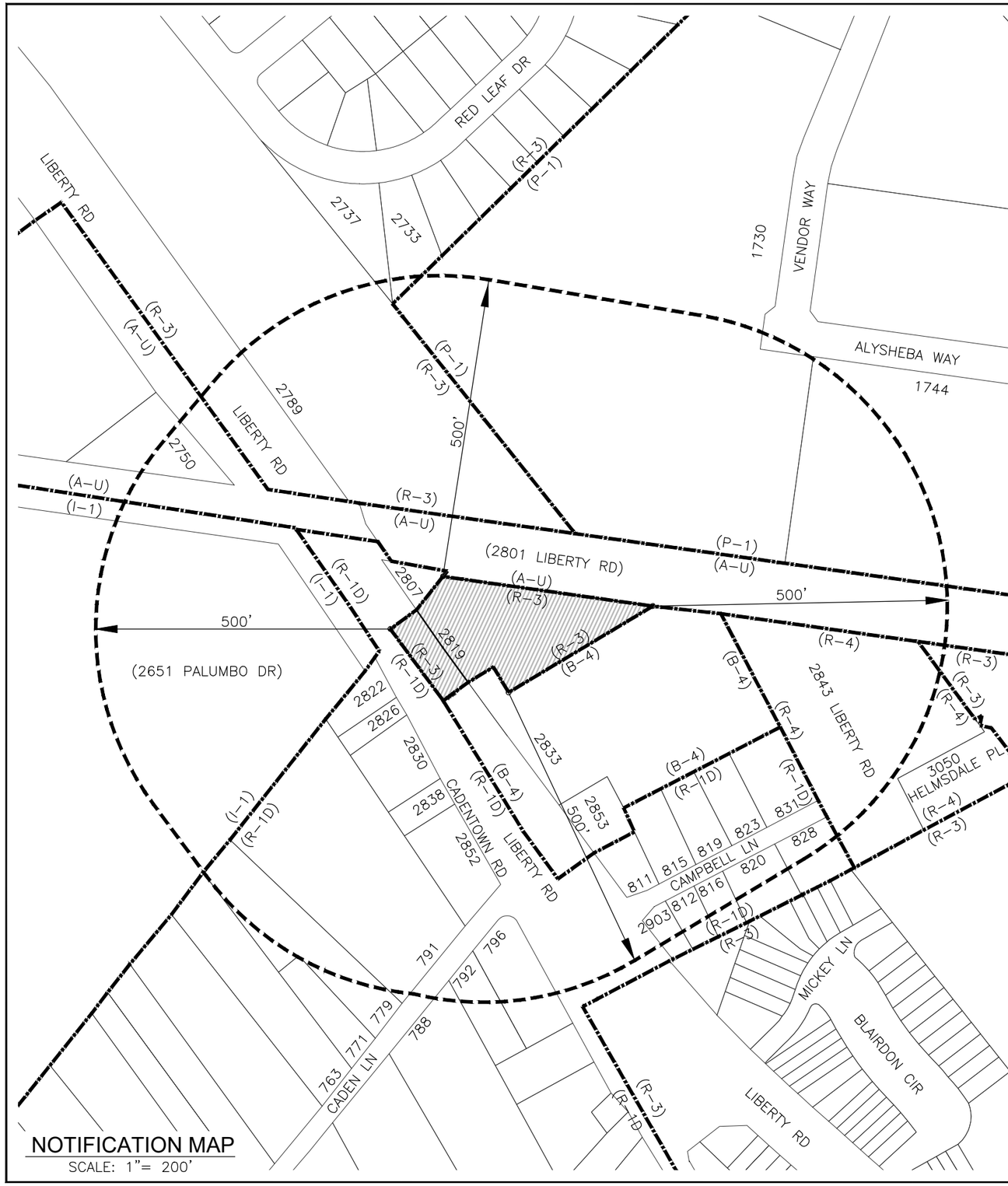

NOTIFICATION MAP
SCALE: 1"= 200'

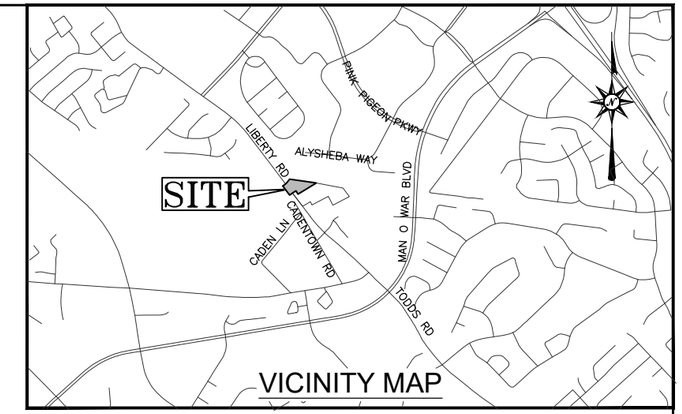

VICINITY MAP

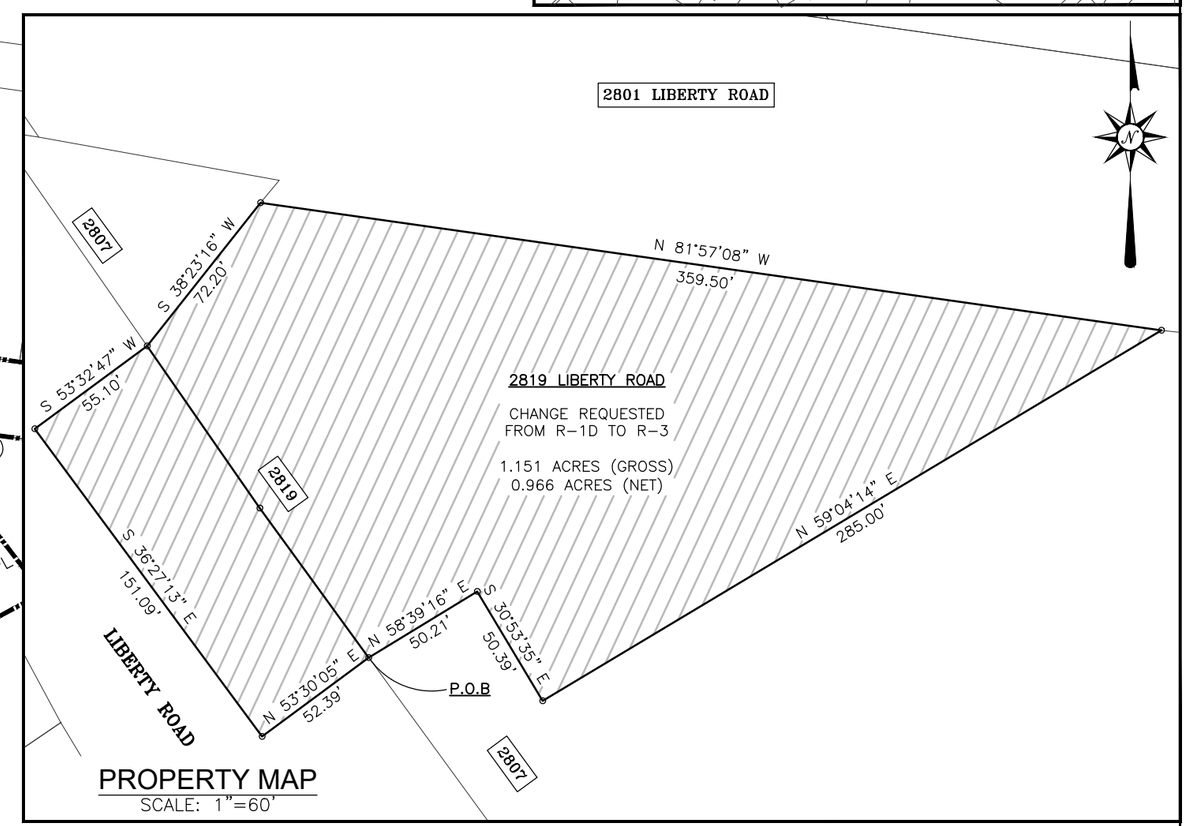

PROPERTY MAP
SCALE: 1"=60'

STATE OF KENTUCKY
MATTHEW B. CARTER
21056
LICENSED
PROFESSIONAL ENGINEER

PLN-MAR-22-00027

ZOMAR:	TITLE: 2819 LIBERTY RD			
PROPERTY ADDRESS:	FROM	TO	GROSS	NET
2819 LIBERTY RD	R-1D	R-3	1.151	0.966
OWNER / APPLICANT:				
LIBERTY PARK DEVELOPMENT LLC				
201 W VINE ST				
LEXINGTON, KY 40507				
PREPARED BY: VISION ENGINEERING, LLC				
DATE FILED OR AMENDED: NOVEMBER 28, 2022		TOTAL	1.151	0.966